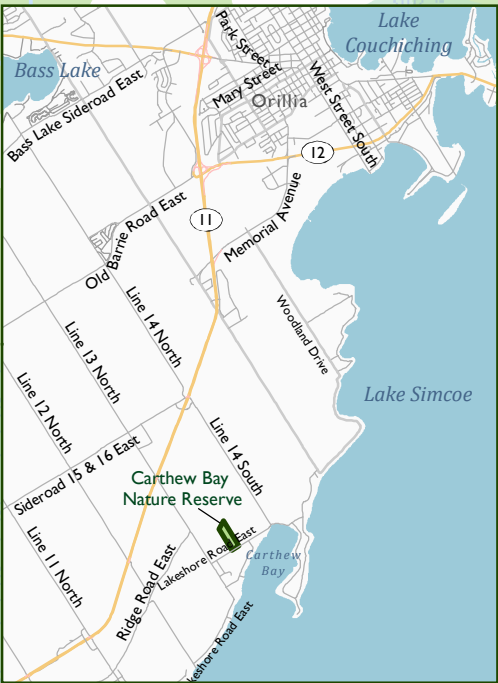
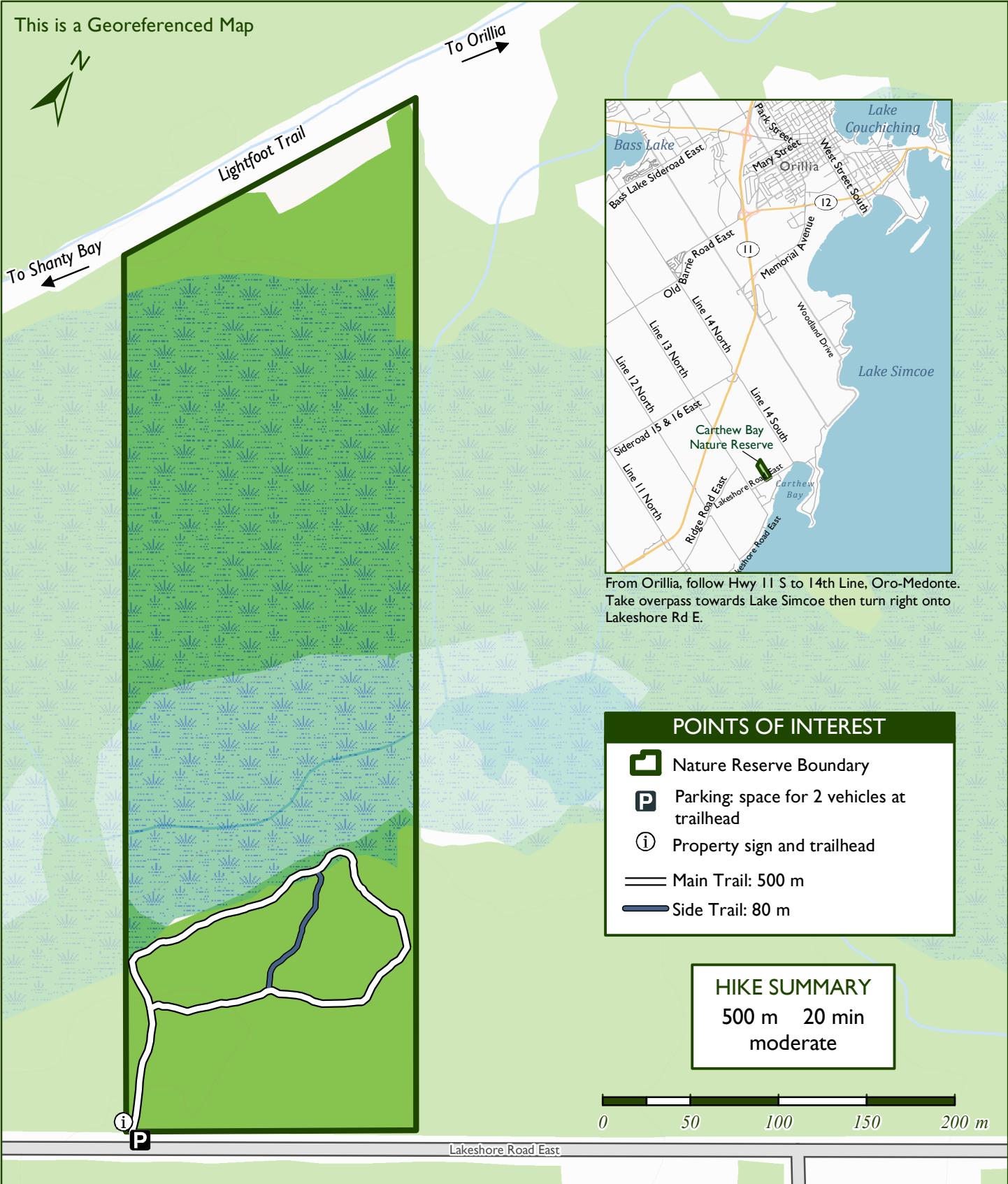



# Carthew Bay Nature Reserve



From Orillia, follow Hwy 11 S to 14th Line, Oro-Medonte. Take overpass towards Lake Simcoe then turn right onto Lakeshore Rd E.

### POINTS OF INTEREST

-  Nature Reserve Boundary
-  Parking: space for 2 vehicles at trailhead
-  Property sign and trailhead
-  Main Trail: 500 m
-  Side Trail: 80 m

### HIKE SUMMARY

500 m 20 min  
moderate



We recognize that the Couchiching Conservancy operates within the territory of the Indigenous Peoples of Treaty 18, Lake Simcoe - Nottawasaga and The Williams Treaties. This map is not a plan of survey. Do not use for planning or legal purposes. Do not rely on map for navigation. Created by the Couchiching Conservancy, July 9, 2021. Coordinate System: NAD 1983 UTM Zone 17N. Projection: Transverse Mercator. Datum: North American 1983. Data Sources: Couchiching Conservancy (2021). Contains information licensed under the Open Government Licence – Ontario. Contact for details.

Contact for details:  
705-326-1620  
couchichingconserv.ca