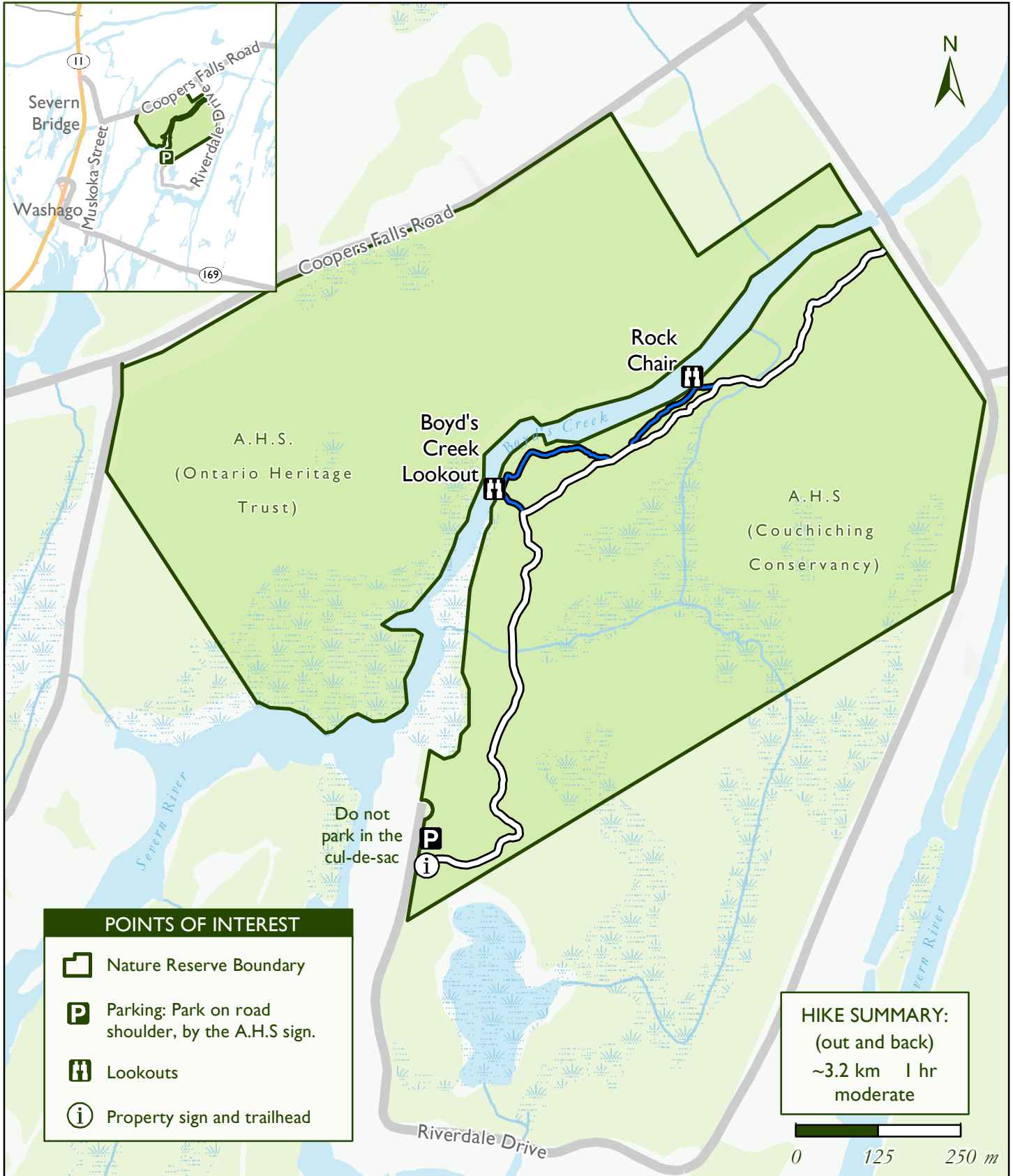






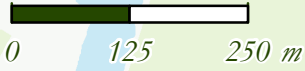
# Alexander Hope Smith Nature Reserve



**POINTS OF INTEREST**

-  Nature Reserve Boundary
-  Parking: Park on road shoulder, by the A.H.S. sign.
-  Lookouts
-  Property sign and trailhead

**HIKE SUMMARY:**  
(out and back)  
~3.2 km 1 hr  
moderate



Scan QR code to view property webpage

The land on which we operate is the territory of Haudenosaunee, Anishnaabeg, Wendat and Metis Peoples. This map is not a plan of survey. Do not use for planning or legal purposes. Do not rely on map for navigation. Created by the Couchiching Conservancy, July 14, 2021. Coordinate System: NAD 1983 UTM Zone 17N. Projection: Transverse Mercator. Datum: North American 1983. Data Sources: Couchiching Conservancy (2021). Contains information licensed under the Open Government Licence – Ontario. Contact for details.

Contact for details:  
705-326-1620  
couchichingconserv.ca