City of Orillia

ZONING BY-LAW
2014-44

SCHEDULE 'A'
Key Map

1:50,000

June 1, 2024

Zone Legend

R1	Residential One
R2	Residential Two
R3	Residential Three
R4	Residential Four
R5	Residential Five
R6	Residential Six
WRR1	West Ridge Residential One
WRR2	West Ridge Residential Two
WRR3	West Ridge Residential Three
WRR4	West Ridge Residential Four
WRR5	West Ridge Residential Five
WRR6	West Ridge Residential Six
C1	Main Street Commercial
C2	Neighbourhood Commercial
C3	Arterial Commercial
C4	Mixed Use Intensification
C5	Community Commercial
DS1	Downtown Shoulder One
DS2	Downtown Shoulder Two
I1	Institutional One (School Zone)
I2	Institutional Two Zone (Place of Worship)
I3	Institutional Three Zone (Major Institutional)
HC1	Health Care One (Hospital Zone)
HC2	Health Care Two (Health Care)
M1	Industrial One (Light Industrial)
M2	Industrial Two (General Industrial)
M3	Industrial Three (Business Park)
M4	Industrial Four (Extractive Industrial)
M5	Industrial Five (Waste Disposal)
OS1	Open Space One (Public Park)
OS2	Open Space Two (Private Open Space)
RU	Rural
EP	Environmental Protection

Click on the numbered square below to zoom to the map of that area. Use the yellow "Back to Key Map" button on the individual map to return to this key map.

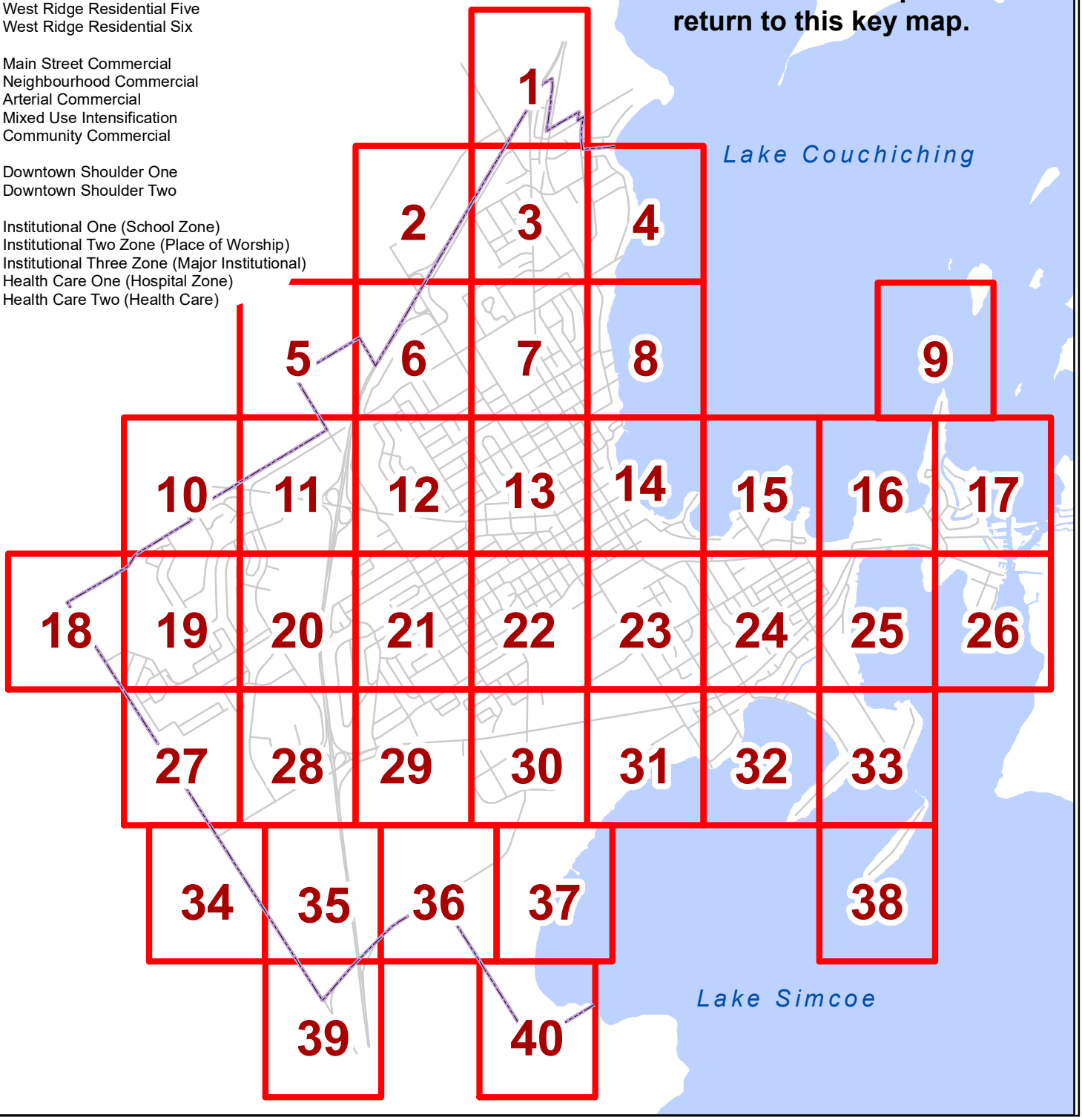

Back to Key Map

Back to Key Map

Back to Key Map

Legend

- Road
- Municipal Boundary
- Zone Boundary
- Parcel
- Waterbody
- Flood Hazard One (FH1)
- Flood Hazard Two (FH2)
- Wellhead Protection Zone
- Intake Protection Zone 1
- Intake Protection Zone 2
- Shoreline Buffer Overlay Zone
- Waste Disposal Assessment Overlay Holding Zone
- Dougall Canal Overlay Zone
- Waterfront Redevelopment Area Overlay Zone

City of Orillia Zoning By-law 2014-44

Consolidation Date: June 1, 2024

0 25 50 100 Meters

Back to Key Map

Map 4 of 40

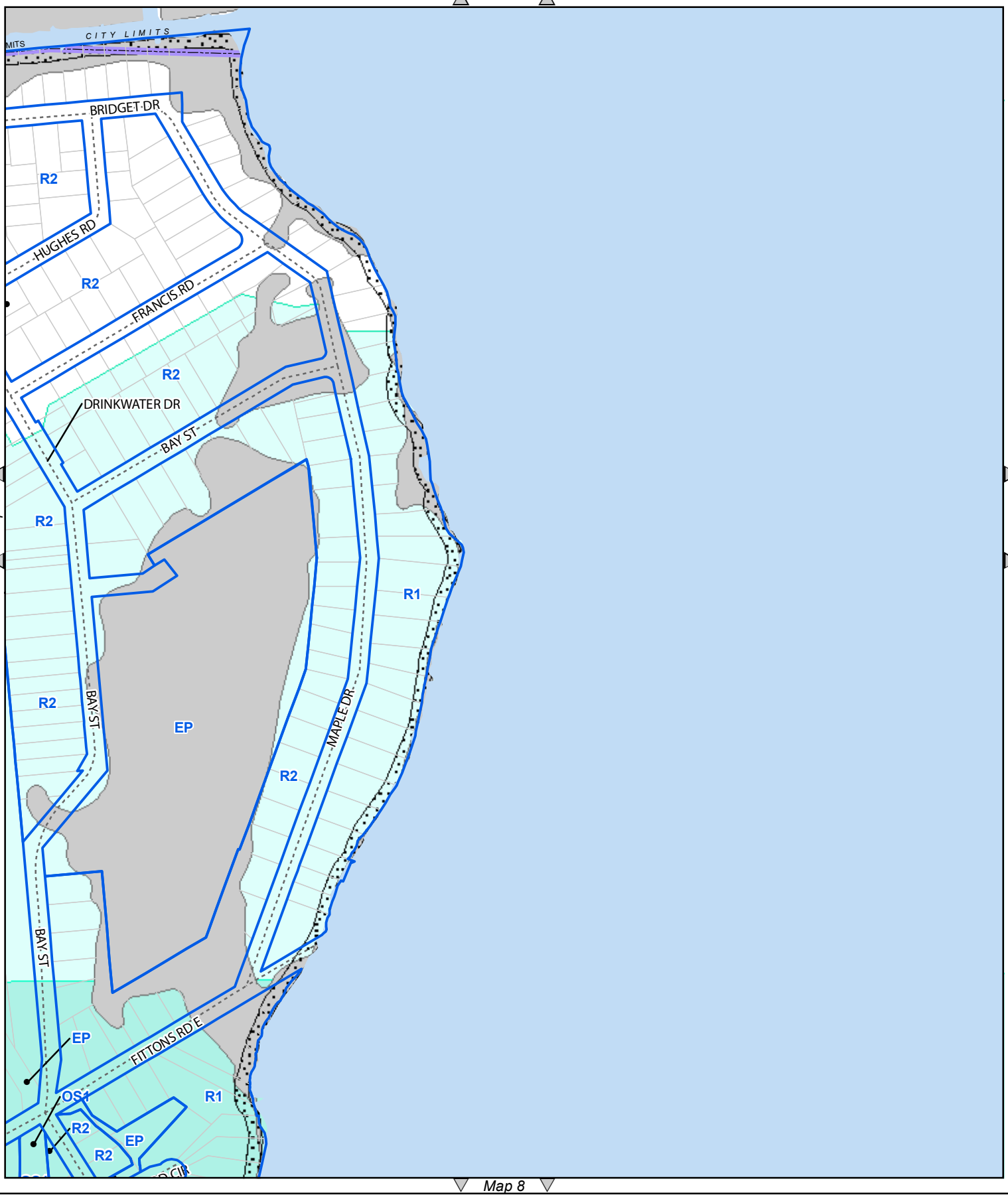

Map 3

Map 8

Legend

- Road
- Municipal Boundary
- Zone Boundary
- Parcel
- Waterbody
- Flood Hazard One (FH1)
- Flood Hazard Two (FH2)
- Wellhead Protection Zone
- Intake Protection Zone 1
- Intake Protection Zone 2
- Shoreline Buffer Overlay Zone
- Waste Disposal Assessment Overlay Holding Zone
- Dougall Canal Overlay Zone
- Waterfront Redevelopment Area Overlay Zone

City of Orillia Zoning By-law 2014-44

Consolidation Date: June 1, 2024

0 25 50 100 Meters

Back to Key Map

Map 5 of 40

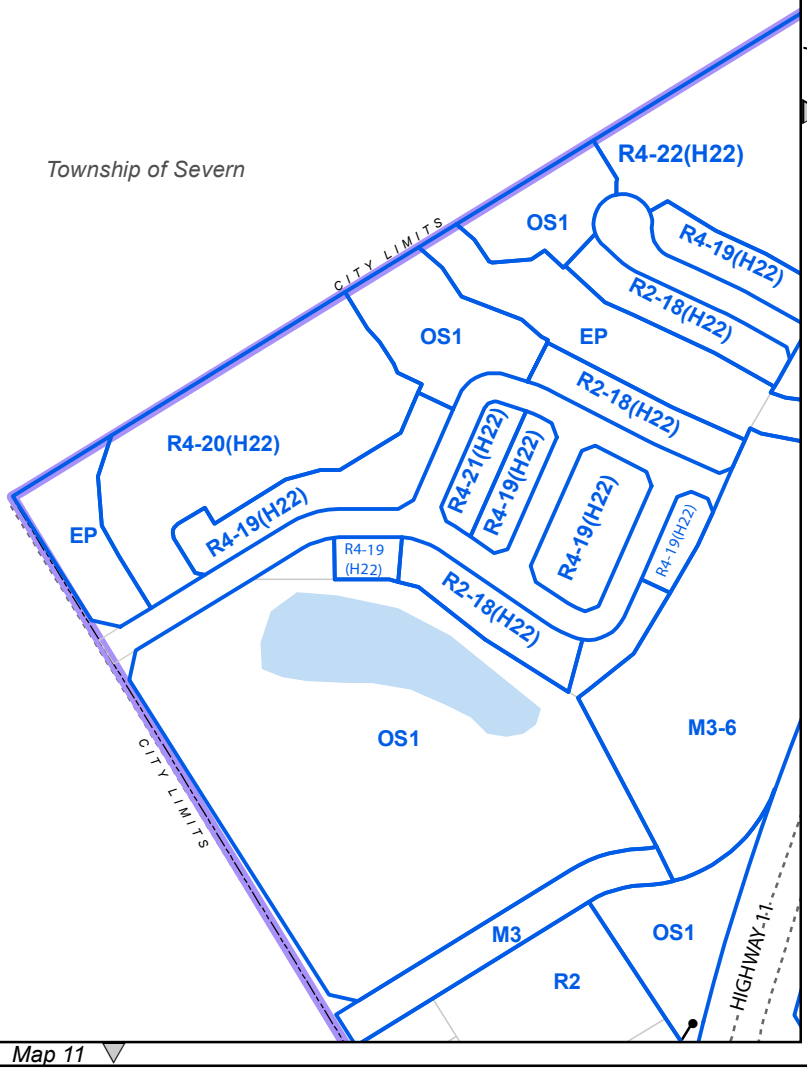

Map 6

Map 11

ORILLIA

Legend

- Road
- Municipal Boundary
- Zone Boundary
- Parcel
- Waterbody
- Flood Hazard One (FH1)
- Flood Hazard Two (FH2)
- Wellhead Protection Zone
- Intake Protection Zone 1
- Intake Protection Zone 2
- Shoreline Buffer Overlay Zone
- Waste Disposal Assessment Overlay Holding Zone
- Dougall Canal Overlay Zone
- Waterfront Redevelopment Area Overlay Zone

City of Orillia Zoning By-law 2014-44

Consolidation Date: June 1, 2024

0 25 50 100 Meters

Back to Key Map

Map 6 of 40

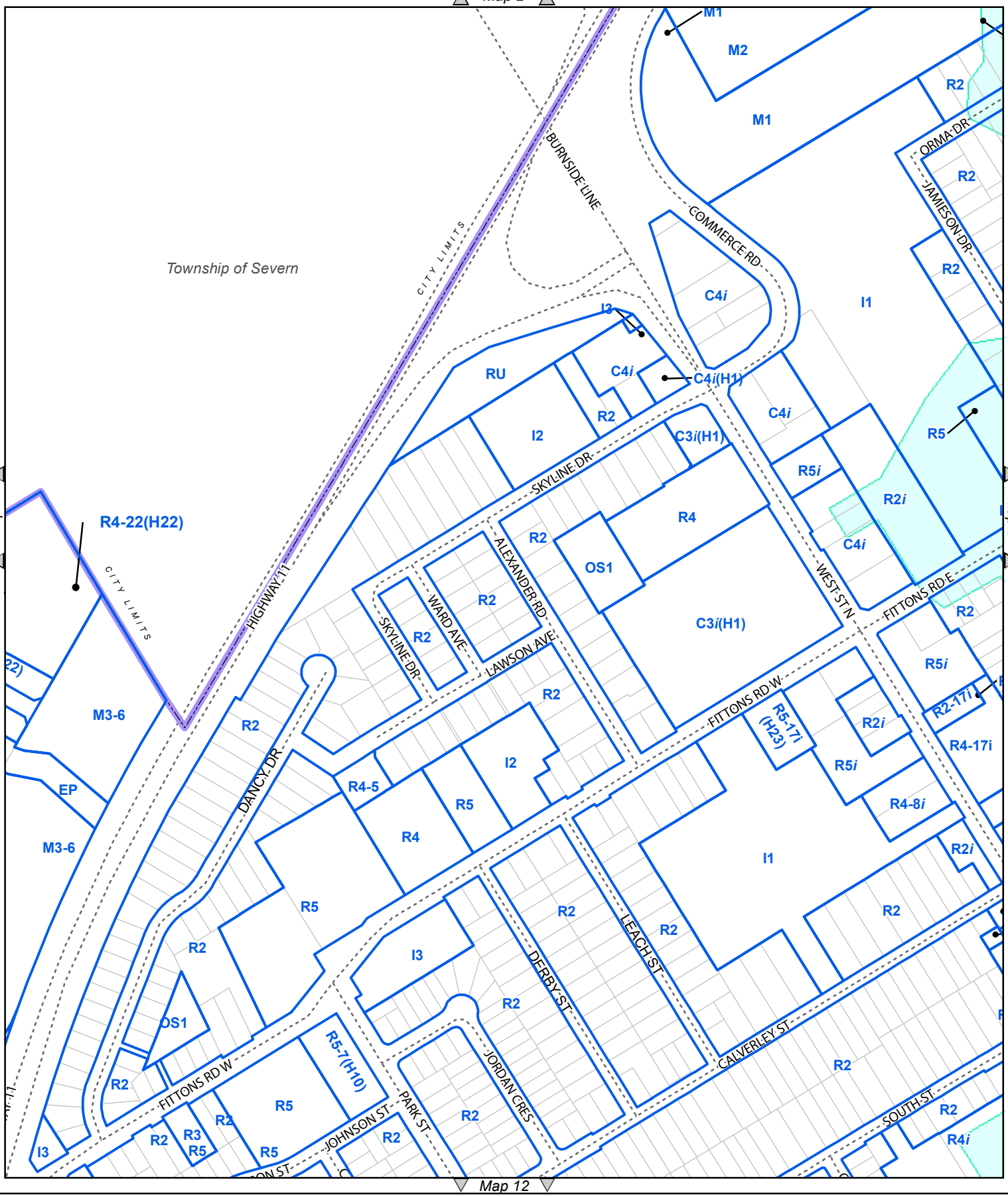

ORILLIA

Legend

- Road
- Municipal Boundary
- Zone Boundary
- Parcel
- Waterbody
- Flood Hazard One (FH1)
- Flood Hazard Two (FH2)
- Wellhead Protection Zone
- Intake Protection Zone 1
- Intake Protection Zone 2
- Shoreline Buffer Overlay Zone
- Waste Disposal Assessment Overlay Holding Zone
- Dougall Canal Overlay Zone
- Waterfront Redevelopment Area Overlay Zone

City of Orillia Zoning By-law 2014-44

Consolidation Date: June 1, 2024

0 25 50 100 Meters

Back to Key Map

Map 7 of 40

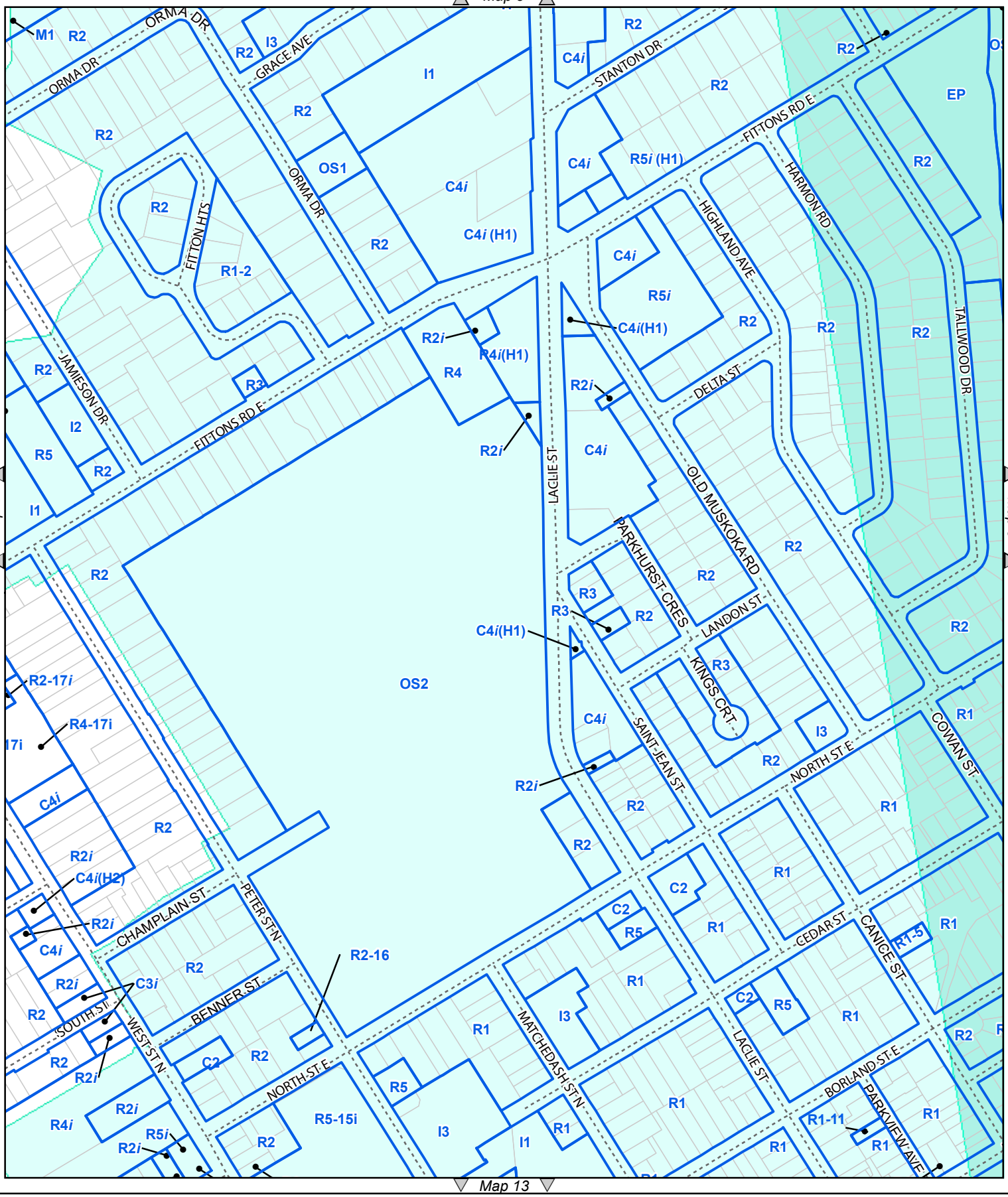

Legend

- Road
- Municipal Boundary
- Zone Boundary
- Parcel
- Waterbody
- Flood Hazard One (FH1)
- Flood Hazard Two (FH2)
- Wellhead Protection Zone
- Intake Protection Zone 1
- Intake Protection Zone 2
- Shoreline Buffer Overlay Zone
- Waste Disposal Assessment Overlay Holding Zone
- Dougall Canal Overlay Zone
- Waterfront Redevelopment Area Overlay Zone

City of Orillia Zoning By-law 2014-44

Consolidation Date: June 1, 2024

0 25 50 100 Meters

Back to Key Map

Map 8 of 40

Map 4

Map 7

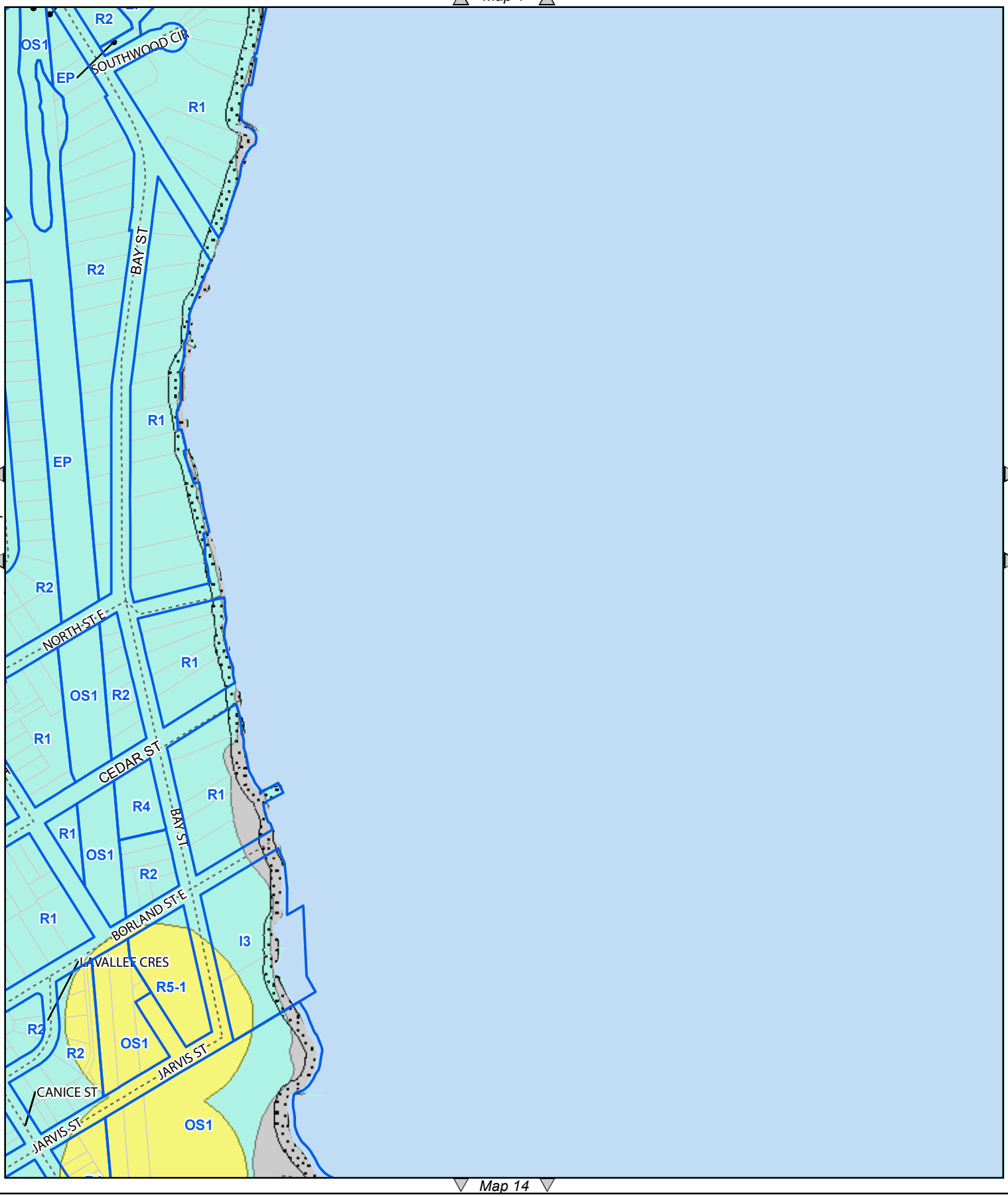

Map 14

Legend

- Road
- Municipal Boundary
- Zone Boundary
- Parcel
- Waterbody
- Flood Hazard One (FH1)
- Flood Hazard Two (FH2)
- Wellhead Protection Zone
- Intake Protection Zone 1
- Intake Protection Zone 2
- Shoreline Buffer Overlay Zone
- Waste Disposal Assessment Overlay Holding Zone
- Dougall Canal Overlay Zone
- Waterfront Redevelopment Area Overlay Zone

City of Orillia Zoning By-law 2014-44

Consolidation Date: June 1, 2024

0 25 50 100 Meters

Back to Key Map

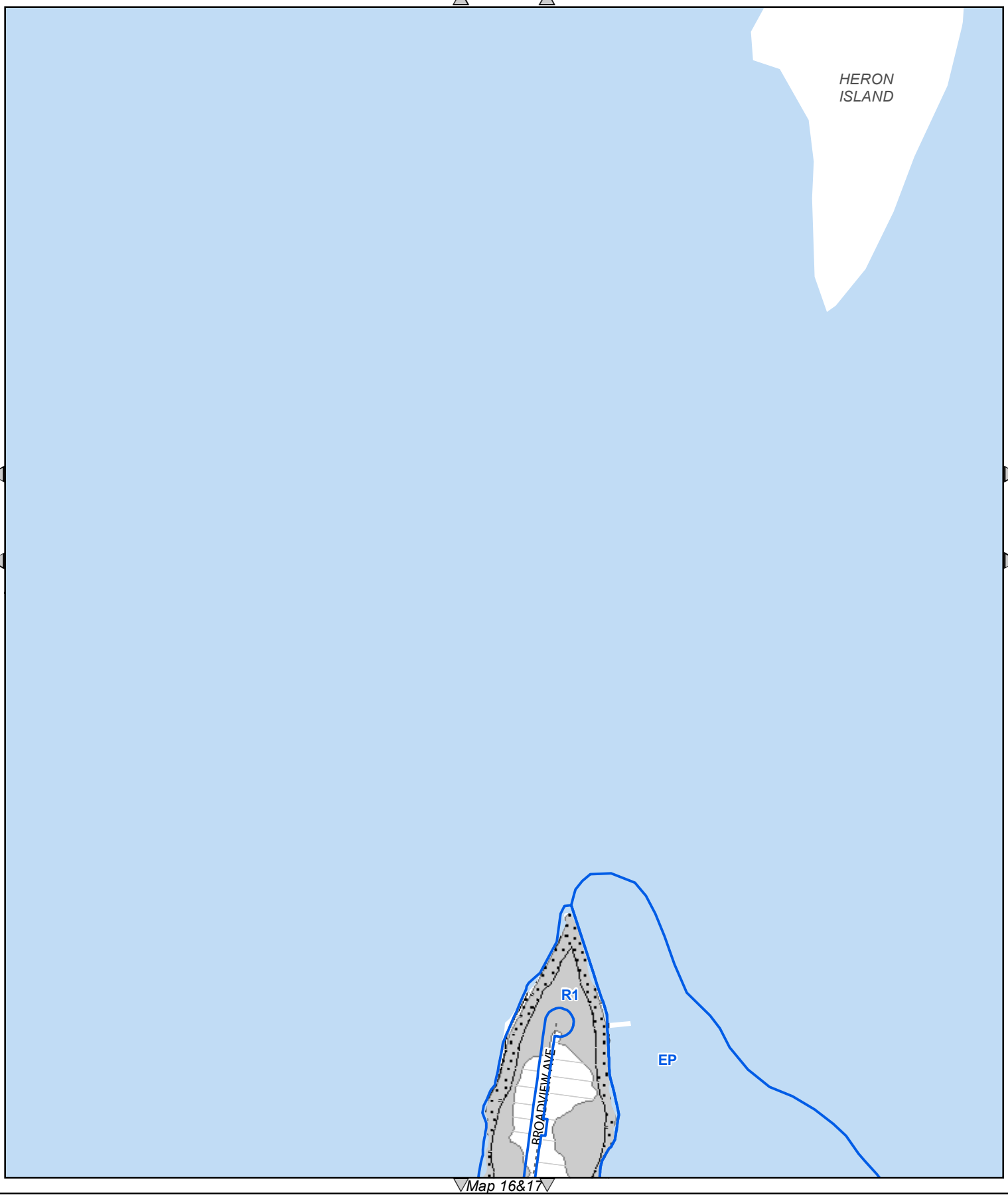

Map 16&17

Legend

- Road
- Municipal Boundary
- Zone Boundary
- Parcel
- Waterbody
- Flood Hazard One (FH1)
- Flood Hazard Two (FH2)
- Wellhead Protection Zone
- Intake Protection Zone 1
- Intake Protection Zone 2
- Shoreline Buffer Overlay Zone
- Waste Disposal Assessment Overlay Holding Zone
- Dougall Canal Overlay Zone
- Waterfront Redevelopment Area Overlay Zone

City of Orillia Zoning By-law 2014-44

Consolidation Date: June 1, 2024

0 25 50 100 Meters

Back to Key Map

Map 10 of 40

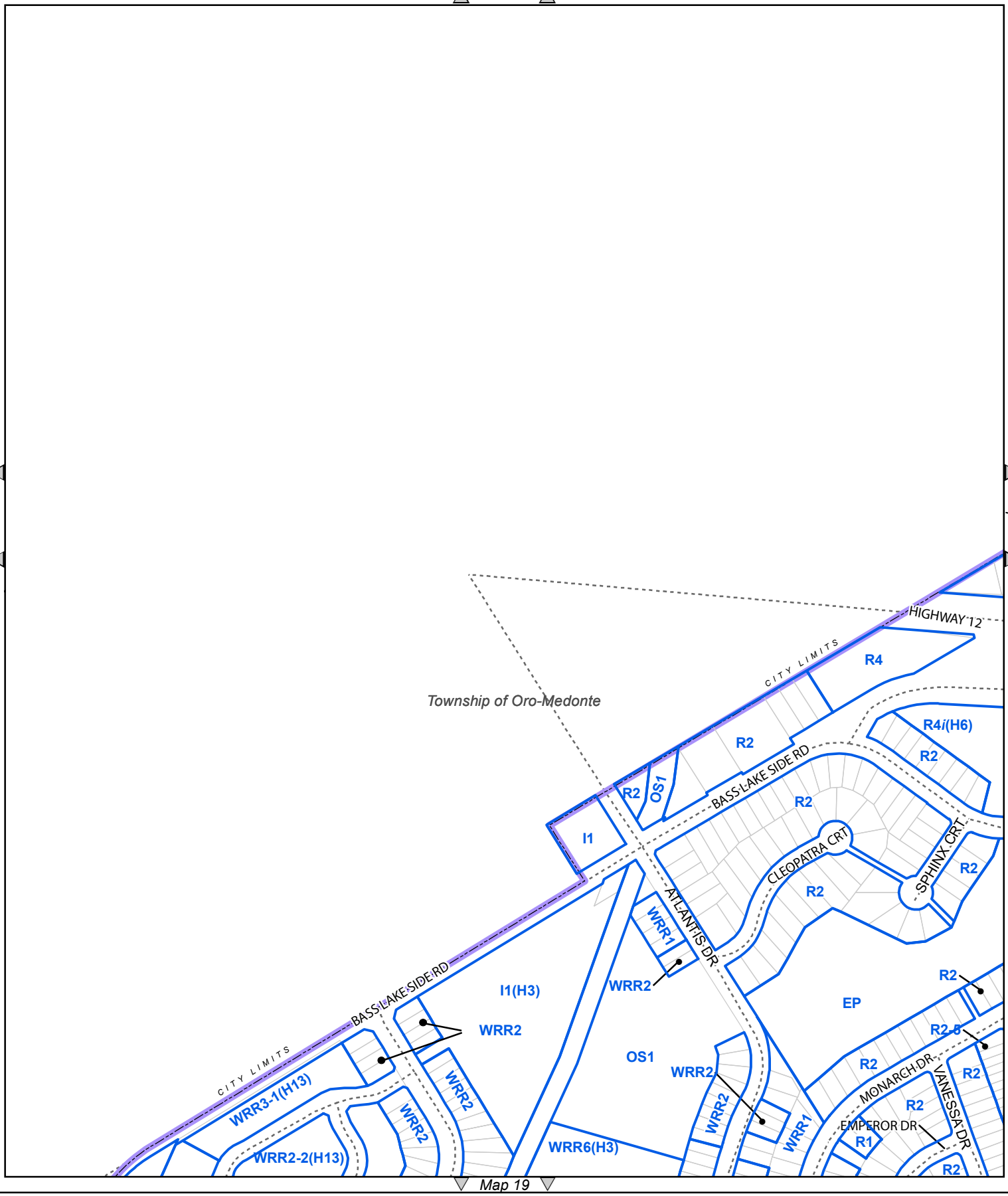

ORILLIA

Legend

- Road
- Municipal Boundary
- Zone Boundary
- Parcel
- Waterbody
- Flood Hazard One (FH1)
- Flood Hazard Two (FH2)
- Wellhead Protection Zone
- Intake Protection Zone 1
- Intake Protection Zone 2
- Shoreline Buffer Overlay Zone
- Waste Disposal Assessment Overlay Holding Zone
- Dougall Canal Overlay Zone
- Waterfront Redevelopment Area Overlay Zone

City of Orillia Zoning By-law 2014-44

Consolidation Date: June 1, 2024

0 25 50 100 Meters

Back to Key Map

Map 11 of 40

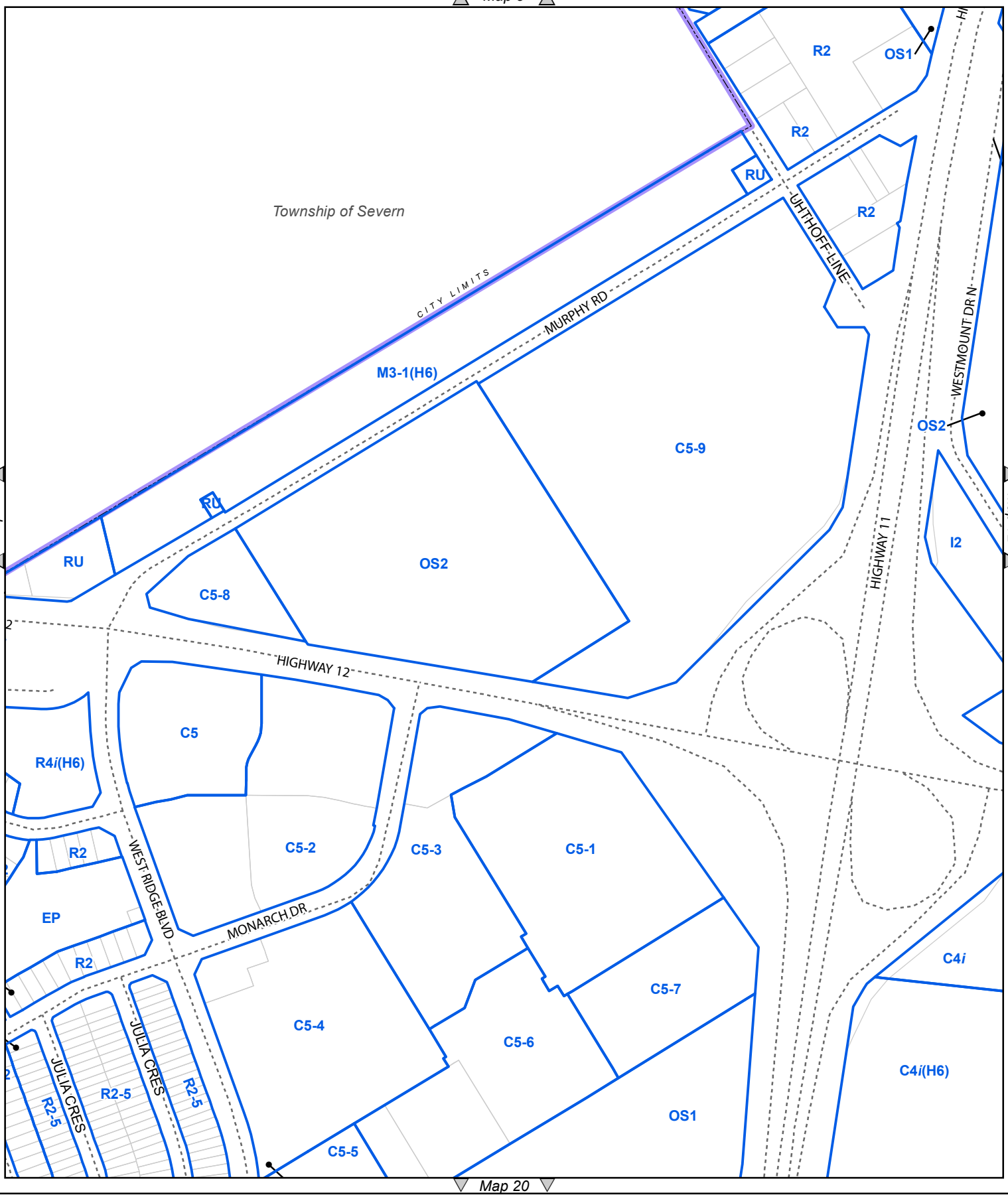

ORILLIA

Legend

- Road
- Municipal Boundary
- Zone Boundary
- Parcel
- Waterbody
- Flood Hazard One (FH1)
- Flood Hazard Two (FH2)
- Wellhead Protection Zone
- Intake Protection Zone 1
- Intake Protection Zone 2
- Shoreline Buffer Overlay Zone
- Waste Disposal Assessment Overlay Holding Zone
- Dougall Canal Overlay Zone
- Waterfront Redevelopment Area Overlay Zone

City of Orillia Zoning By-law 2014-44

Consolidation Date: June 1, 2024

0 25 50 100 Meters

Back to Key Map

Map 12 of 40

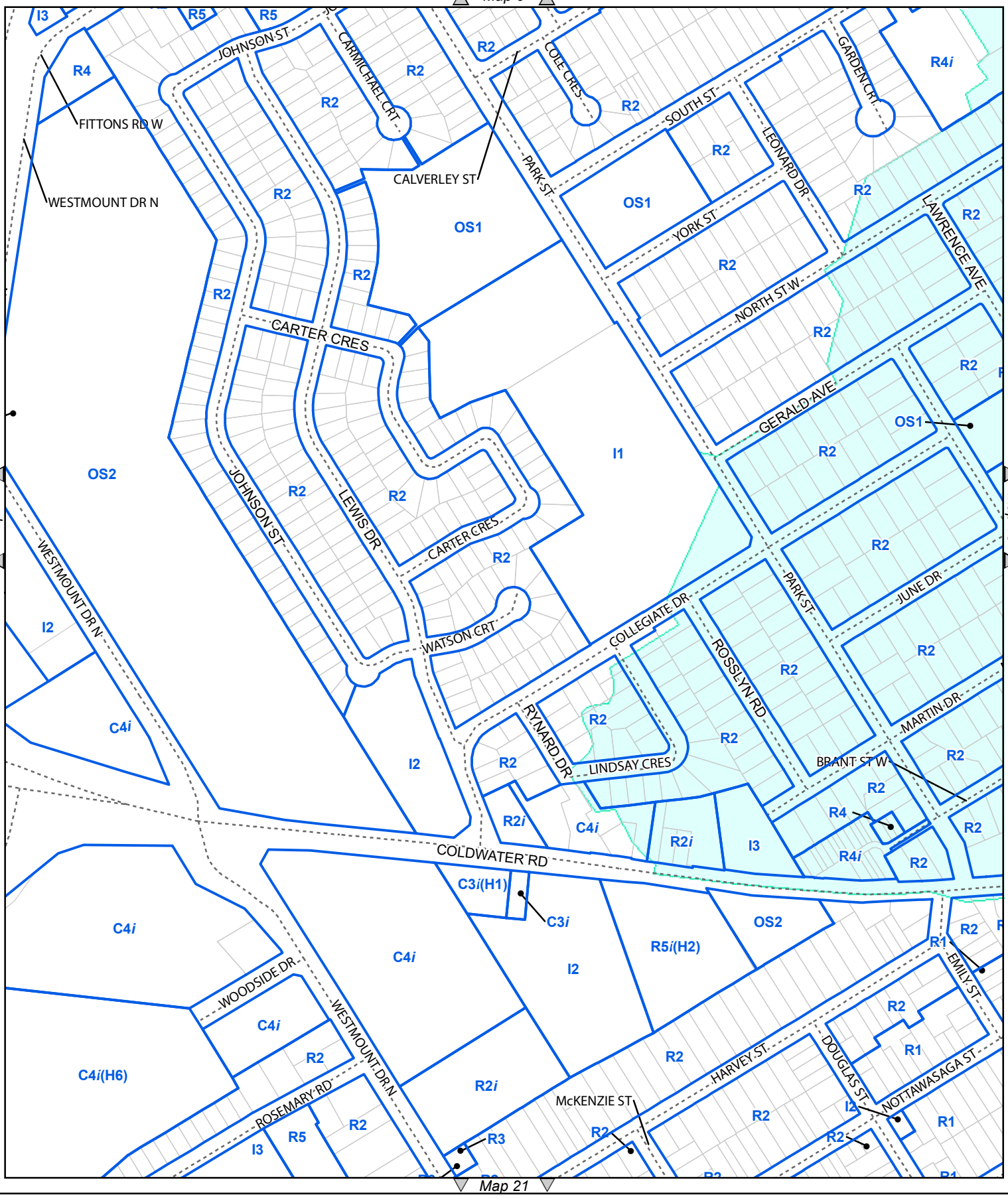

ORILLIA

Legend

- Road
- Municipal Boundary
- Zone Boundary
- Parcel
- Waterbody
- Flood Hazard One (FH1)
- Flood Hazard Two (FH2)
- Wellhead Protection Zone
- Intake Protection Zone 1
- Intake Protection Zone 2
- Shoreline Buffer Overlay Zone
- Waste Disposal Assessment Overlay Holding Zone
- Dougall Canal Overlay Zone
- Waterfront Redevelopment Area Overlay Zone

City of Orillia Zoning By-law 2014-44

Consolidation Date: June 1, 2024

0 25 50 100 Meters

Back to Key Map

Map 13 of 40

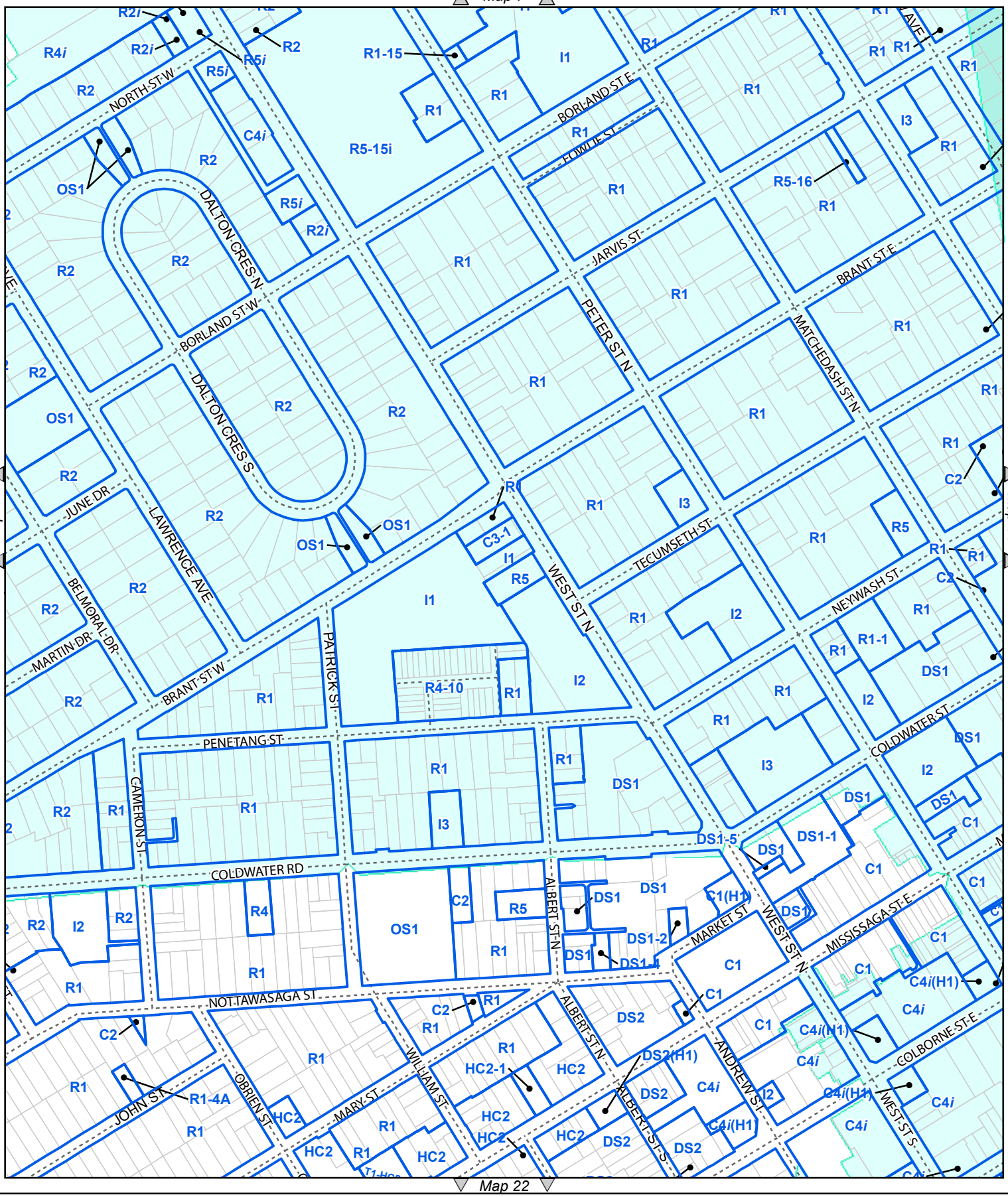

ORILLIA

Legend

- Road
- Municipal Boundary
- Zone Boundary
- Parcel
- Waterbody
- Flood Hazard One (FH1)
- Flood Hazard Two (FH2)
- Wellhead Protection Zone
- Intake Protection Zone 1
- Intake Protection Zone 2
- Shoreline Buffer Overlay Zone
- Waste Disposal Assessment Overlay Holding Zone
- Dougall Canal Overlay Zone
- Waterfront Redevelopment Area Overlay Zone

City of Orillia Zoning By-law 2014-44

Consolidation Date: June 1, 2024

0 25 50 100 Meters

Back to Key Map

Map 14 of 40

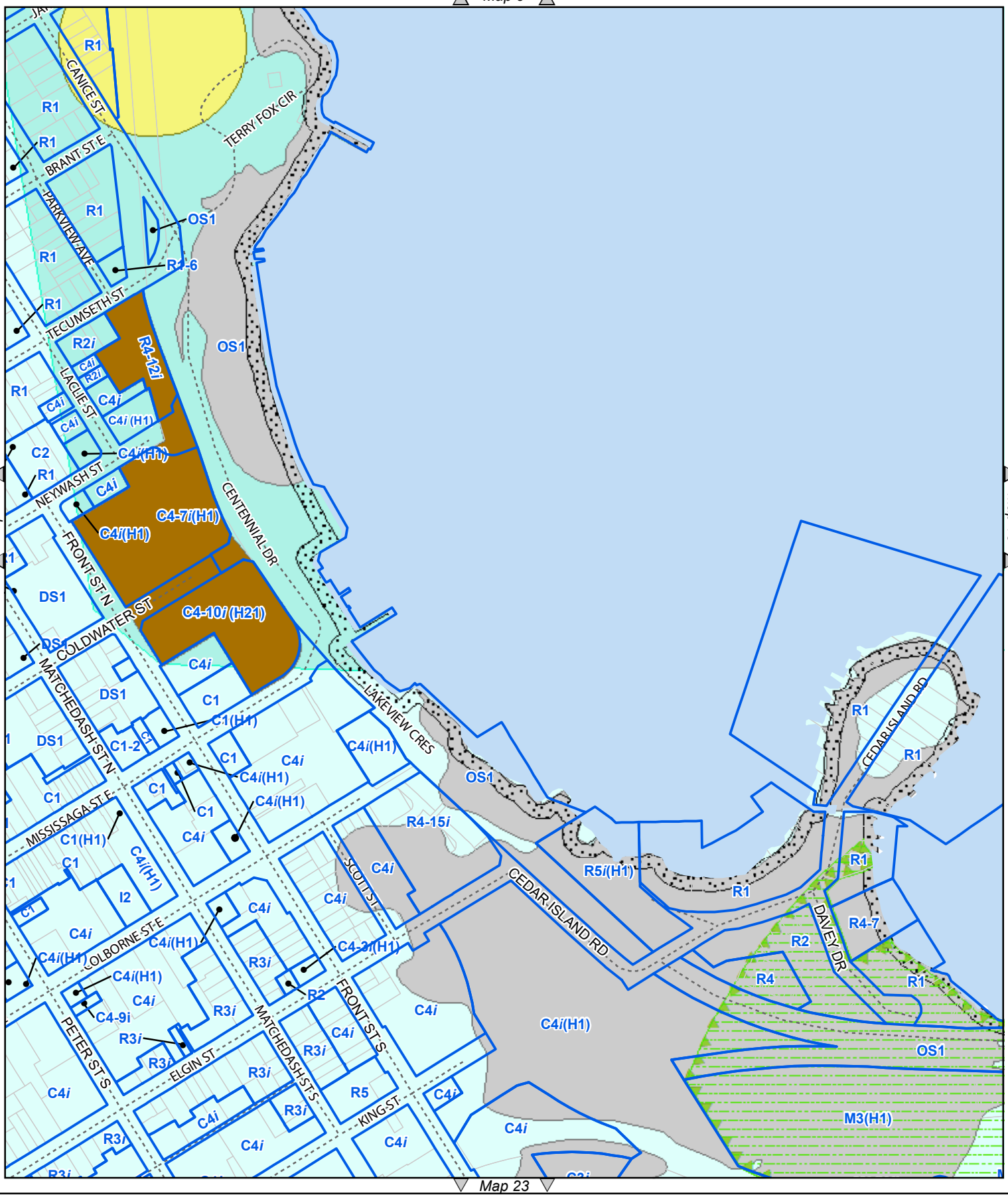

Legend

- Road
- Municipal Boundary
- Zone Boundary
- Parcel
- Waterbody
- Flood Hazard One (FH1)
- Flood Hazard Two (FH2)
- Wellhead Protection Zone
- Intake Protection Zone 1
- Intake Protection Zone 2
- Shoreline Buffer Overlay Zone
- Waste Disposal Assessment Overlay Holding Zone
- Dougall Canal Overlay Zone
- Waterfront Redevelopment Area Overlay Zone

City of Orillia Zoning By-law 2014-44

Consolidation Date: June 1, 2024

0 25 50 100 Meters

Back to Key Map

Map 14

Map 16

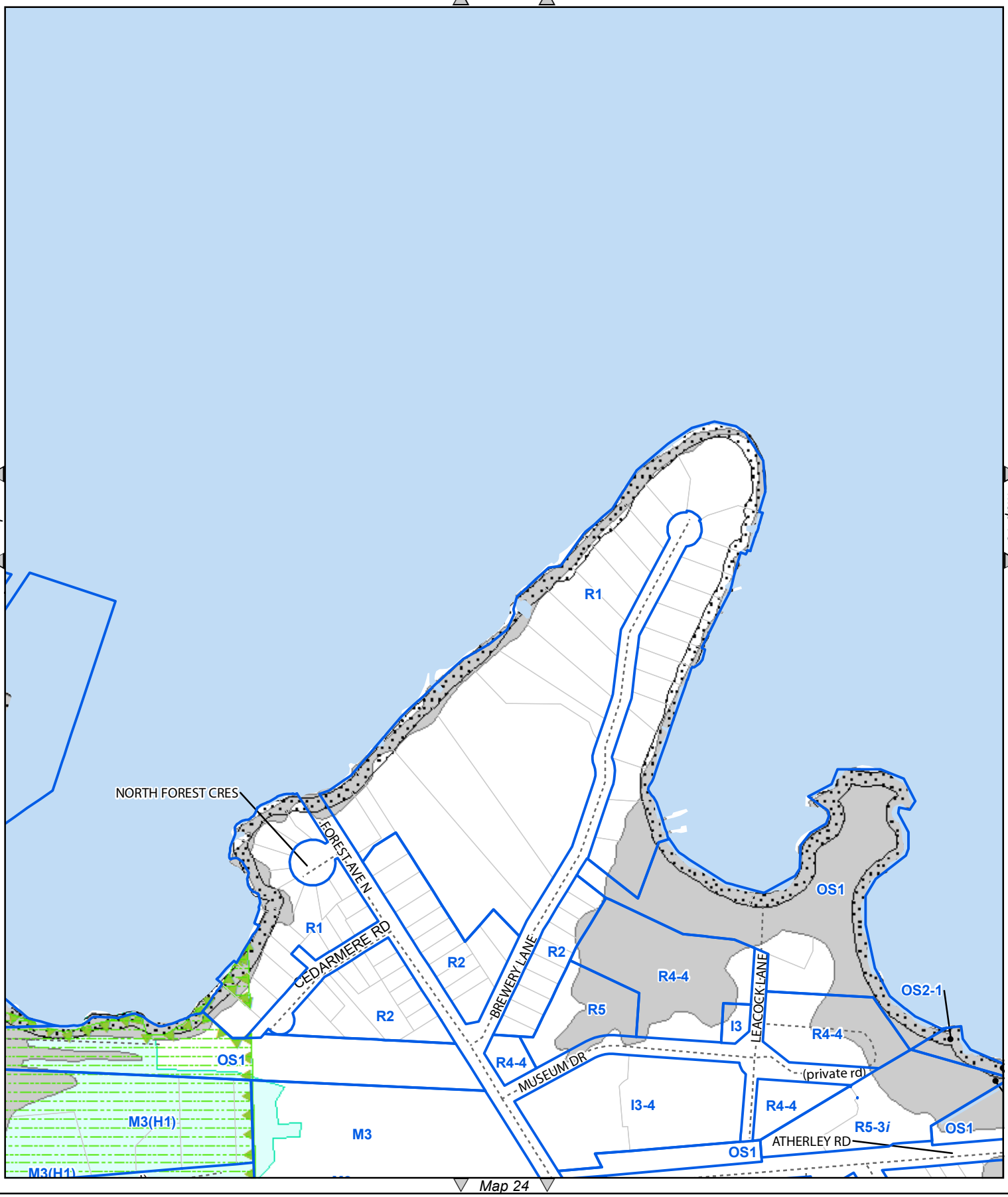

Map 24

Legend

- Road
- Municipal Boundary
- Zone Boundary
- Parcel
- Waterbody
- Flood Hazard One (FH1)
- Flood Hazard Two (FH2)
- Wellhead Protection Zone
- Intake Protection Zone 1
- Intake Protection Zone 2
- Shoreline Buffer Overlay Zone
- Waste Disposal Assessment Overlay Holding Zone
- Dougall Canal Overlay Zone
- Waterfront Redevelopment Area Overlay Zone

City of Orillia Zoning By-law 2014-44

Consolidation Date: June 1, 2024

0 25 50 100 Meters

Back to Key Map

Map 16 of 40

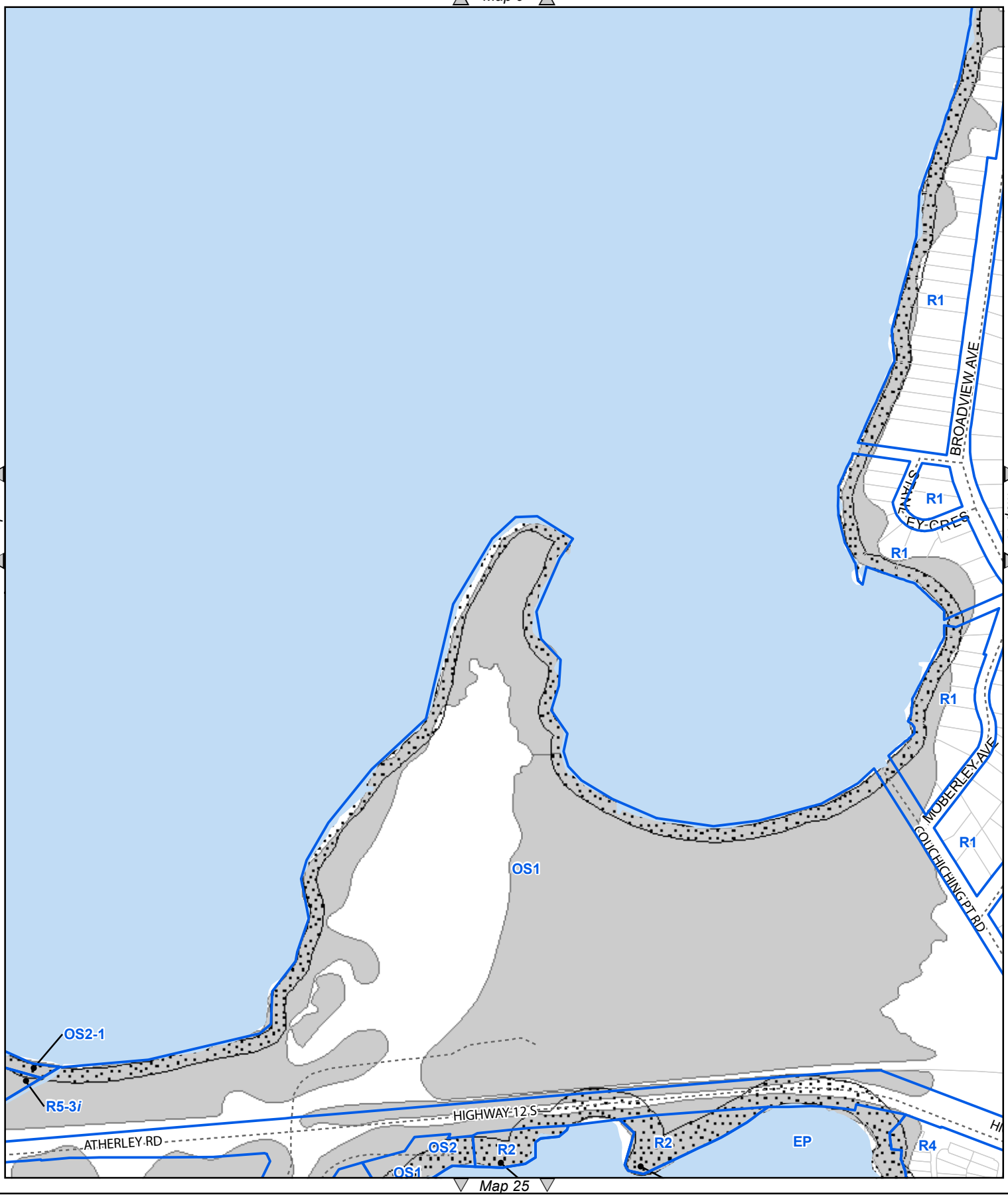

ORILLIA

Legend

- Road
- Municipal Boundary
- Zone Boundary
- Parcel
- Waterbody
- Flood Hazard One (FH1)
- Flood Hazard Two (FH2)
- Wellhead Protection Zone
- Intake Protection Zone 1
- Intake Protection Zone 2
- Shoreline Buffer Overlay Zone
- Waste Disposal Assessment Overlay Holding Zone
- Dougall Canal Overlay Zone
- Waterfront Redevelopment Area Overlay Zone

City of Orillia Zoning By-law 2014-44

Consolidation Date: June 1, 2024

0 25 50 100 Meters

Back to Key Map

Map 17 of 40

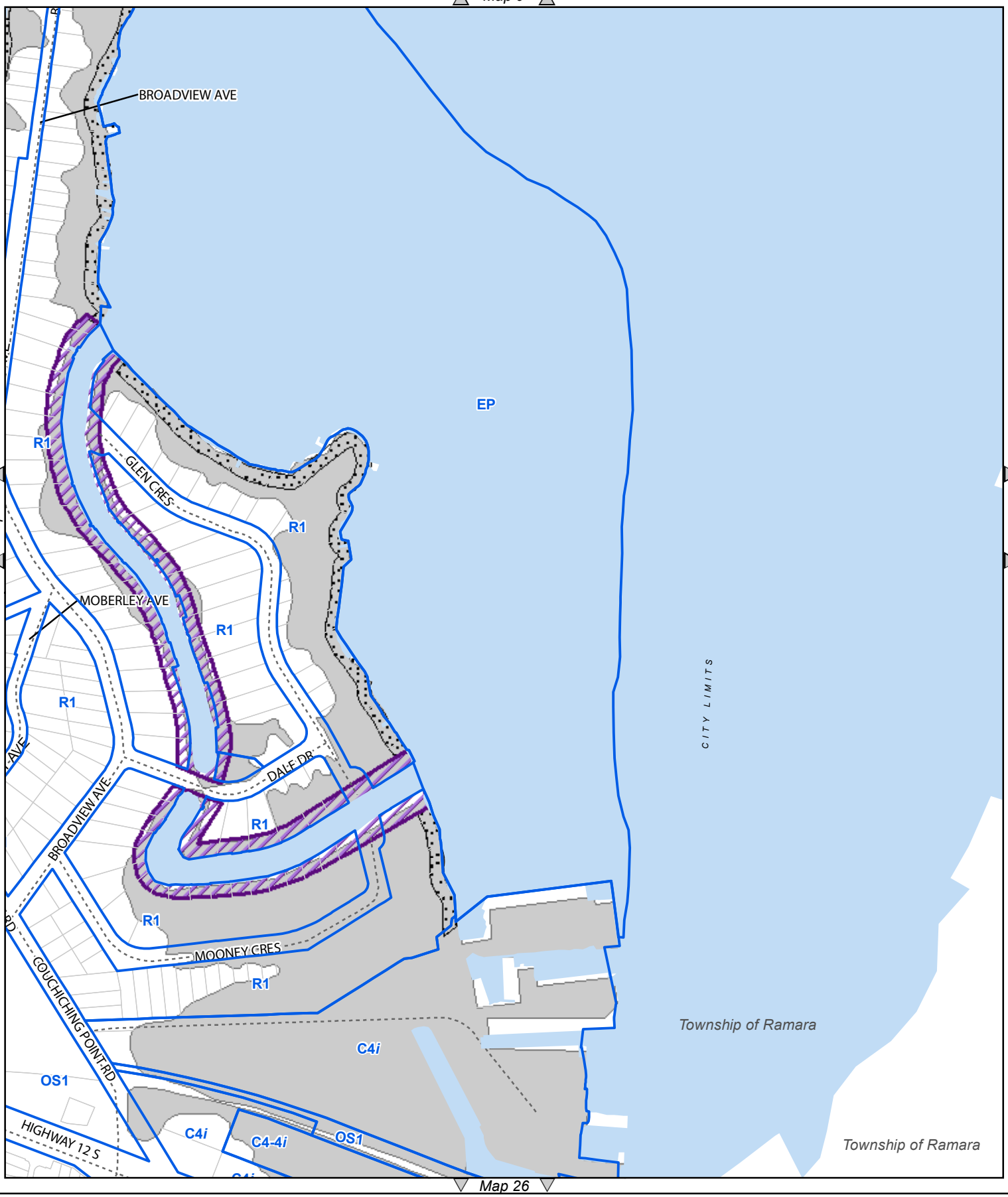

Legend

- Road
- Municipal Boundary
- Zone Boundary
- Parcel
- Waterbody
- Flood Hazard One (FH1)
- Flood Hazard Two (FH2)
- Wellhead Protection Zone
- Intake Protection Zone 1
- Intake Protection Zone 2
- Shoreline Buffer Overlay Zone
- Waste Disposal Assessment Overlay Holding Zone
- Dougall Canal Overlay Zone
- Waterfront Redevelopment Area Overlay Zone

City of Orillia Zoning By-law 2014-44

Consolidation Date: June 1, 2024

0 25 50 100 Meters

Back to Key Map

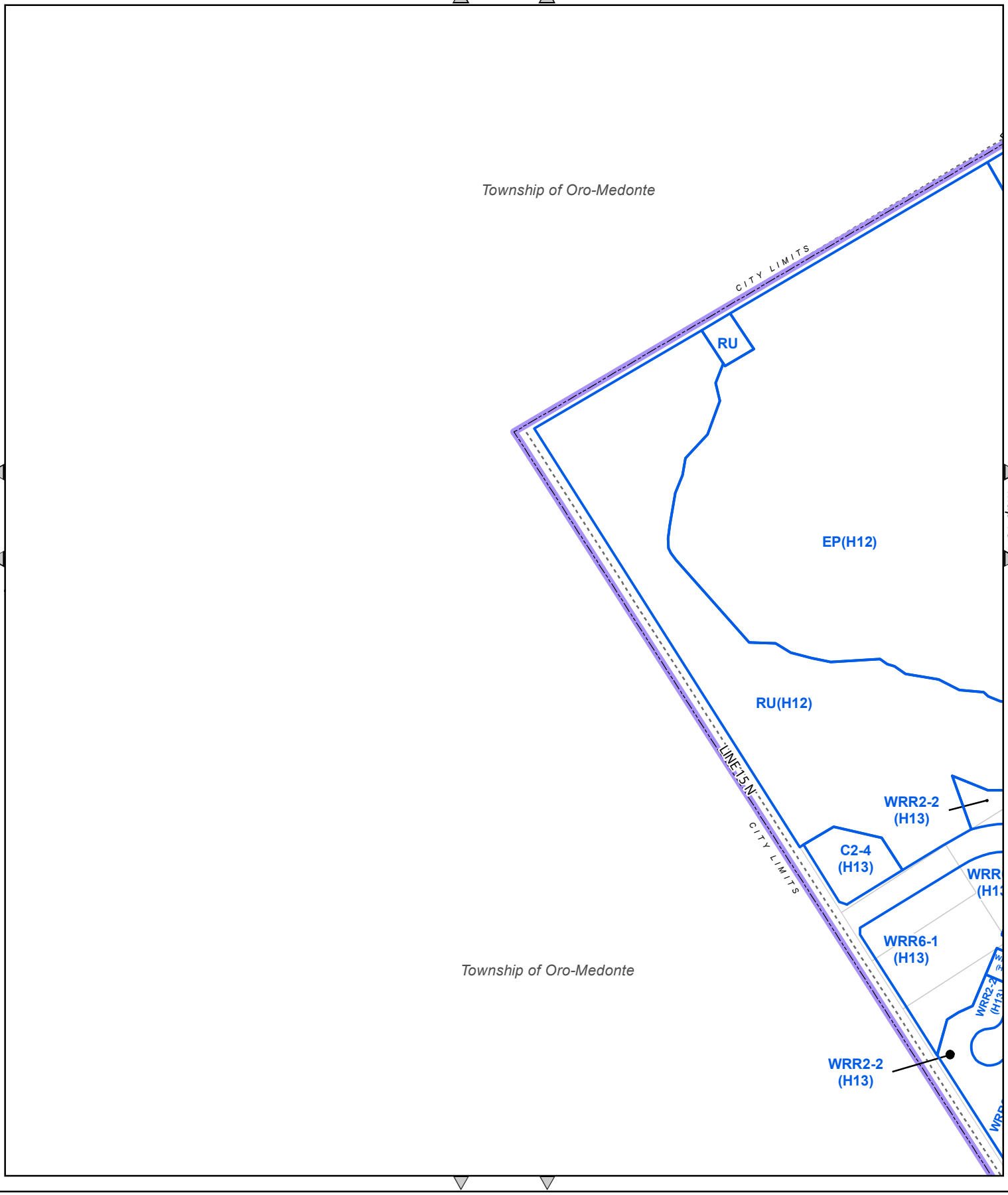

Map 19

ORILLIA

Legend

- Road
- Municipal Boundary
- Zone Boundary
- Parcel
- Waterbody
- Flood Hazard One (FH1)
- Flood Hazard Two (FH2)
- Wellhead Protection Zone
- Intake Protection Zone 1
- Intake Protection Zone 2
- Shoreline Buffer Overlay Zone
- Waste Disposal Assessment Overlay Holding Zone
- Dougall Canal Overlay Zone
- Waterfront Redevelopment Area Overlay Zone

City of Orillia Zoning By-law 2014-44

Consolidation Date: June 1, 2024

0 25 50 100 Meters

Back to Key Map

Map 19 of 40

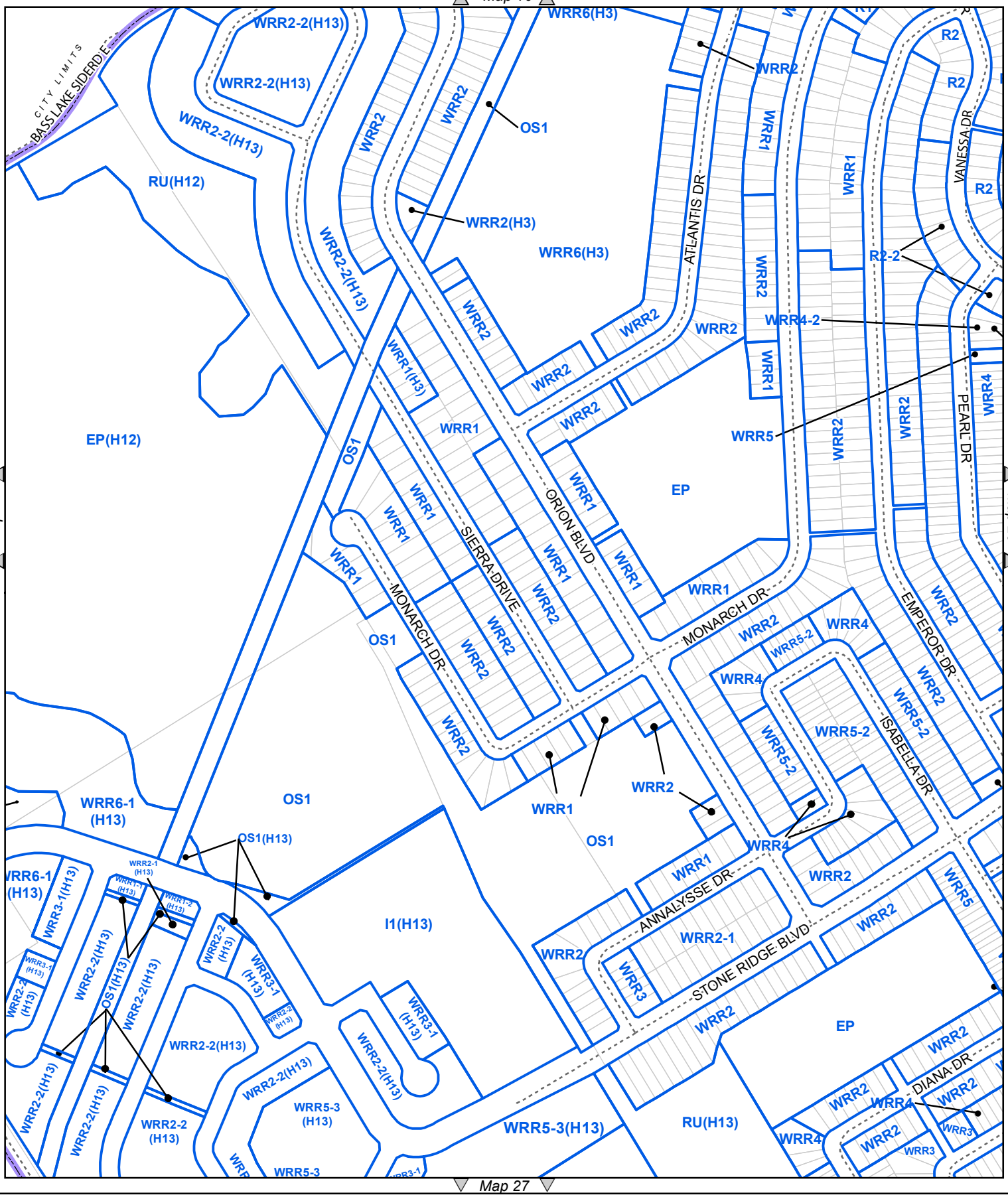

ORILLIA

Legend

- Road
- Municipal Boundary
- Zone Boundary
- Parcel
- Waterbody
- Flood Hazard One (FH1)
- Flood Hazard Two (FH2)
- Wellhead Protection Zone
- Intake Protection Zone 1
- Intake Protection Zone 2
- Shoreline Buffer Overlay Zone
- Waste Disposal Assessment Overlay Holding Zone
- Dougall Canal Overlay Zone
- Waterfront Redevelopment Area Overlay Zone

City of Orillia Zoning By-law 2014-44

Consolidation Date: June 1, 2024

0 25 50 100 Meters

Back to Key Map

Map 20 of 40

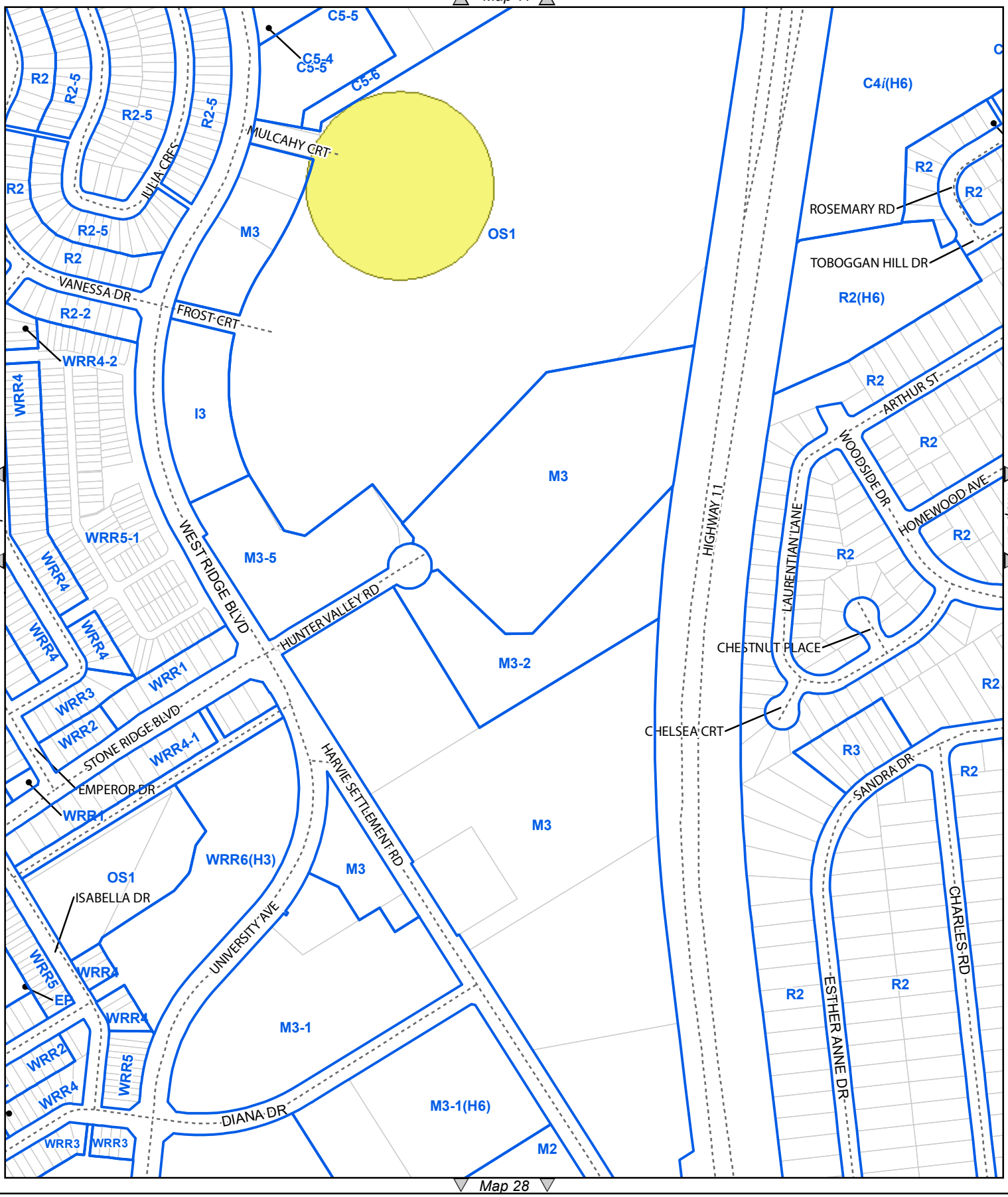
Map 11
Map 19
Map 21
Map 28
C5-5
C5-4
C5-5
C5-6
C4i(H6)
R2
R2-5
R2-5
R2-5
R2-5
R2
R2
R2-5
R2
R2
R2
R2
R2(H6)
R2-2
R2
R2
R2
R2
R3
R2
R2
R2
R2
R2

ORILLIA

Legend

- Road
- Municipal Boundary
- Zone Boundary
- Parcel
- Waterbody
- Flood Hazard One (FH1)
- Flood Hazard Two (FH2)
- Wellhead Protection Zone
- Intake Protection Zone 1
- Intake Protection Zone 2
- Shoreline Buffer Overlay Zone
- Waste Disposal Assessment Overlay Holding Zone
- Dougall Canal Overlay Zone
- Waterfront Redevelopment Area Overlay Zone

City of Orillia Zoning By-law 2014-44

Consolidation Date: June 1, 2024

0 25 50 100 Meters

Back to Key Map

Map 21 of 40

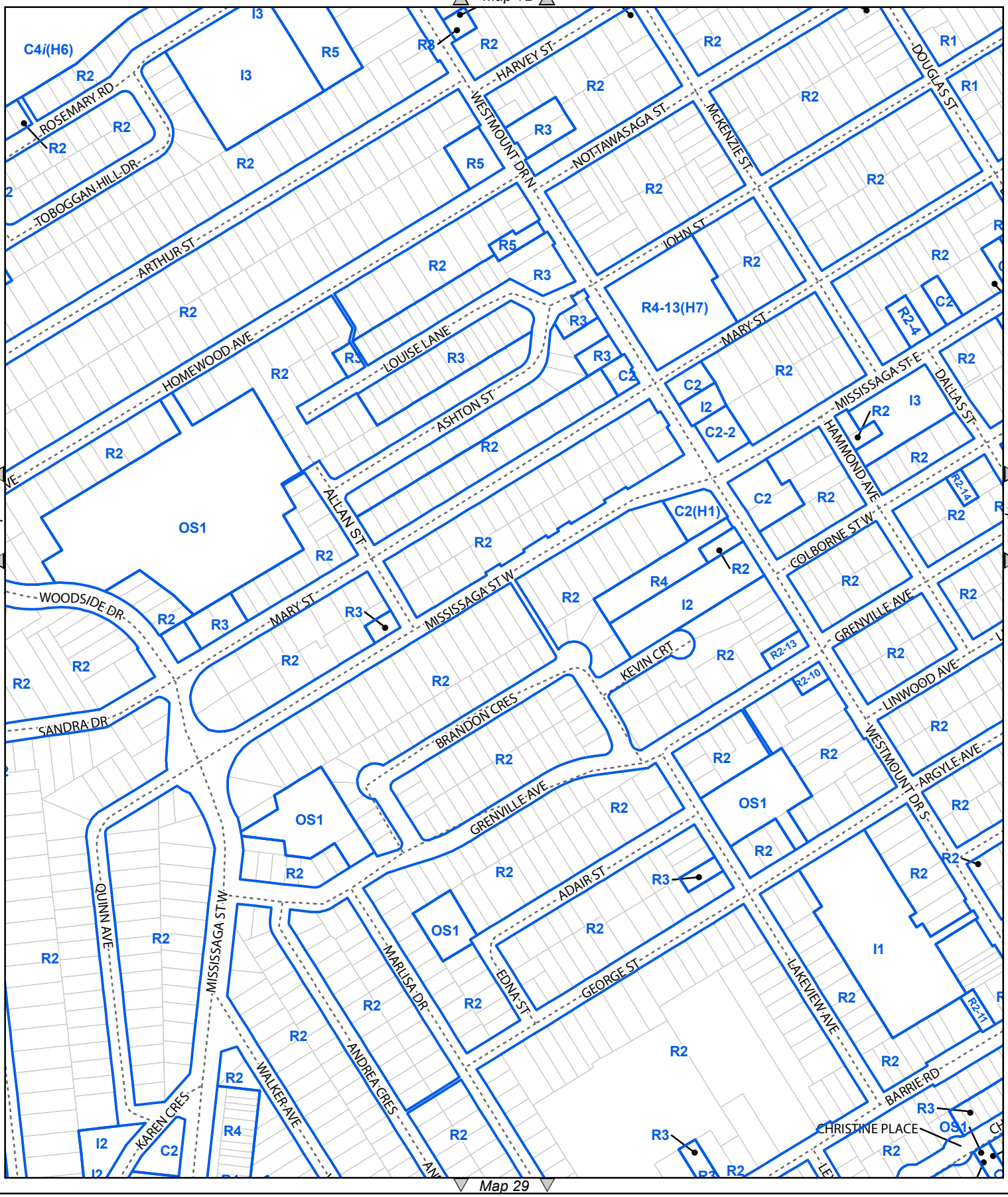

ORILLIA

Legend

- Road
- Municipal Boundary
- Zone Boundary
- Parcel
- Waterbody
- Flood Hazard One (FH1)
- Flood Hazard Two (FH2)
- Wellhead Protection Zone
- Intake Protection Zone 1
- Intake Protection Zone 2
- Shoreline Buffer Overlay Zone
- Waste Disposal Assessment Overlay Holding Zone
- Dougall Canal Overlay Zone
- Waterfront Redevelopment Area Overlay Zone

City of Orillia Zoning By-law 2014-44

Consolidation Date: June 1, 2024

0 25 50 100 Meters

Back to Key Map

Map 22 of 40

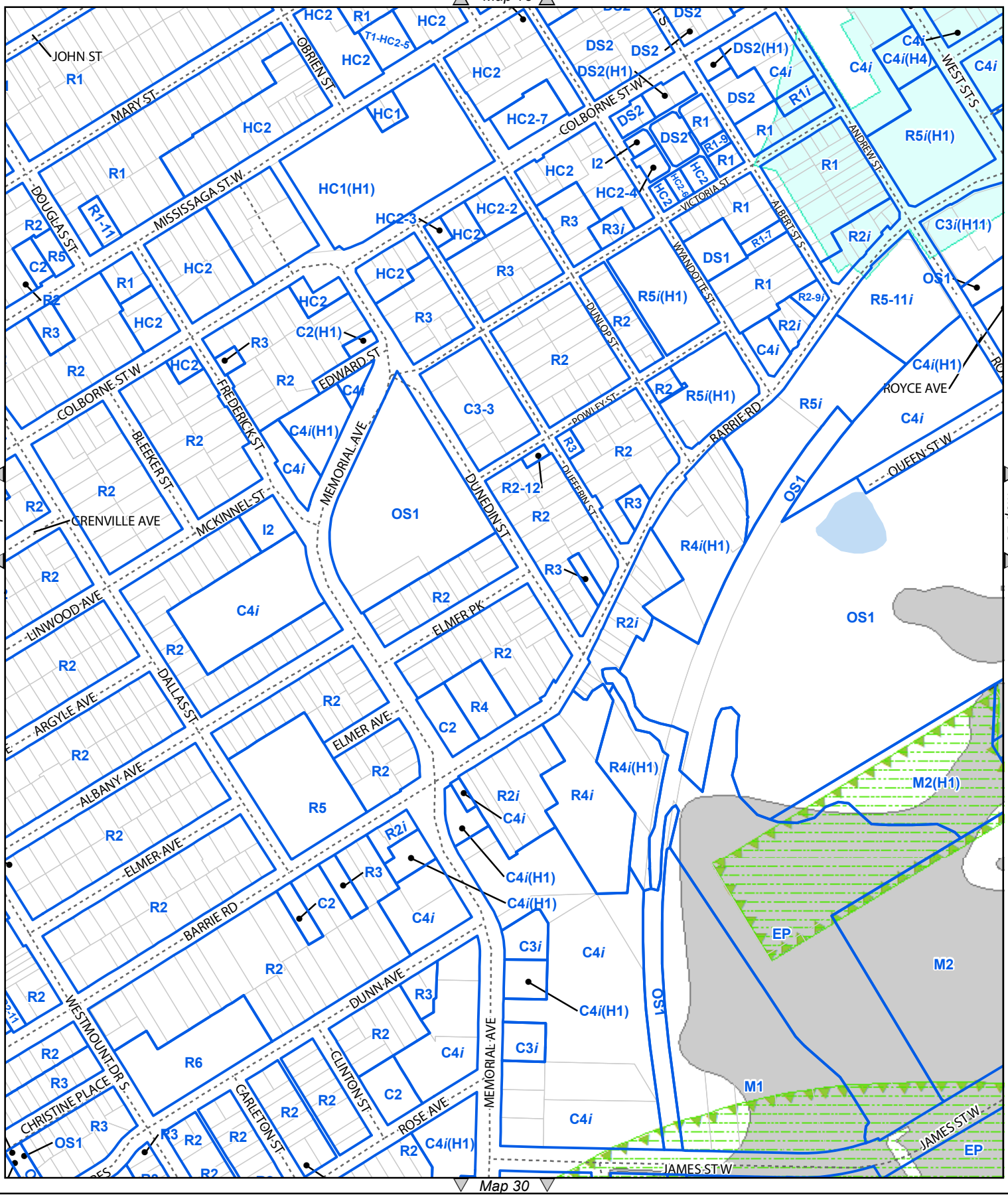

ORILLIA

Legend

- Road
- Municipal Boundary
- Zone Boundary
- Parcel
- Waterbody
- Flood Hazard One (FH1)
- Flood Hazard Two (FH2)
- Wellhead Protection Zone
- Intake Protection Zone 1
- Intake Protection Zone 2
- Shoreline Buffer Overlay Zone
- Waste Disposal Assessment Overlay Holding Zone
- Dougall Canal Overlay Zone
- Waterfront Redevelopment Area Overlay Zone

City of Orillia Zoning By-law 2014-44

Consolidation Date: June 1, 2024

0 25 50 100 Meters

Back to Key Map

Map 23 of 40

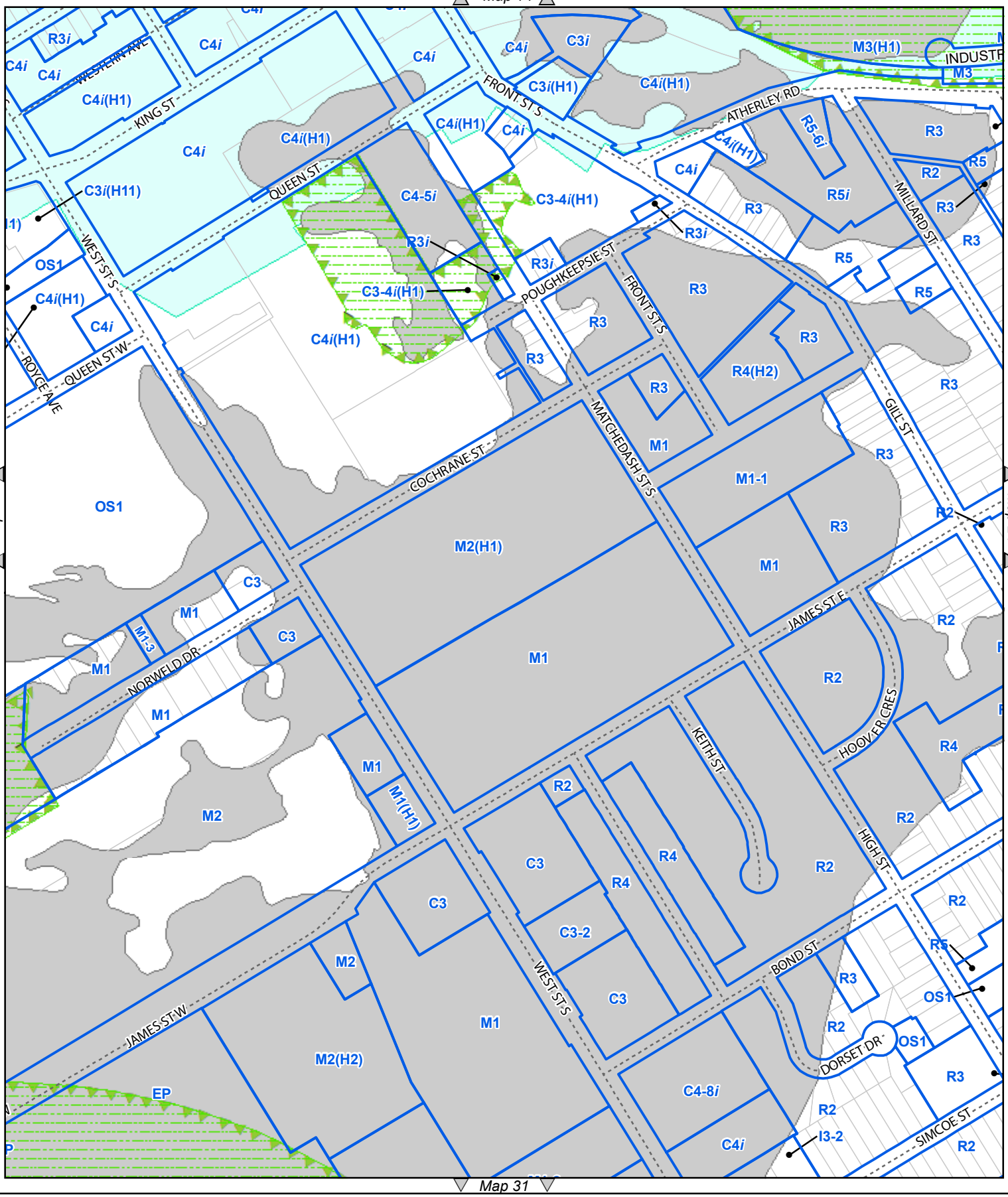

ORILLIA

Legend

- Road
- Municipal Boundary
- Zone Boundary
- Parcel
- Waterbody
- Flood Hazard One (FH1)
- Flood Hazard Two (FH2)
- Wellhead Protection Zone
- Intake Protection Zone 1
- Intake Protection Zone 2
- Shoreline Buffer Overlay Zone
- Waste Disposal Assessment Overlay Holding Zone
- Dougall Canal Overlay Zone
- Waterfront Redevelopment Area Overlay Zone

City of Orillia Zoning By-law 2014-44

Consolidation Date: June 1, 2024

0 25 50 100 Meters

Back to Key Map

Map 24 of 40

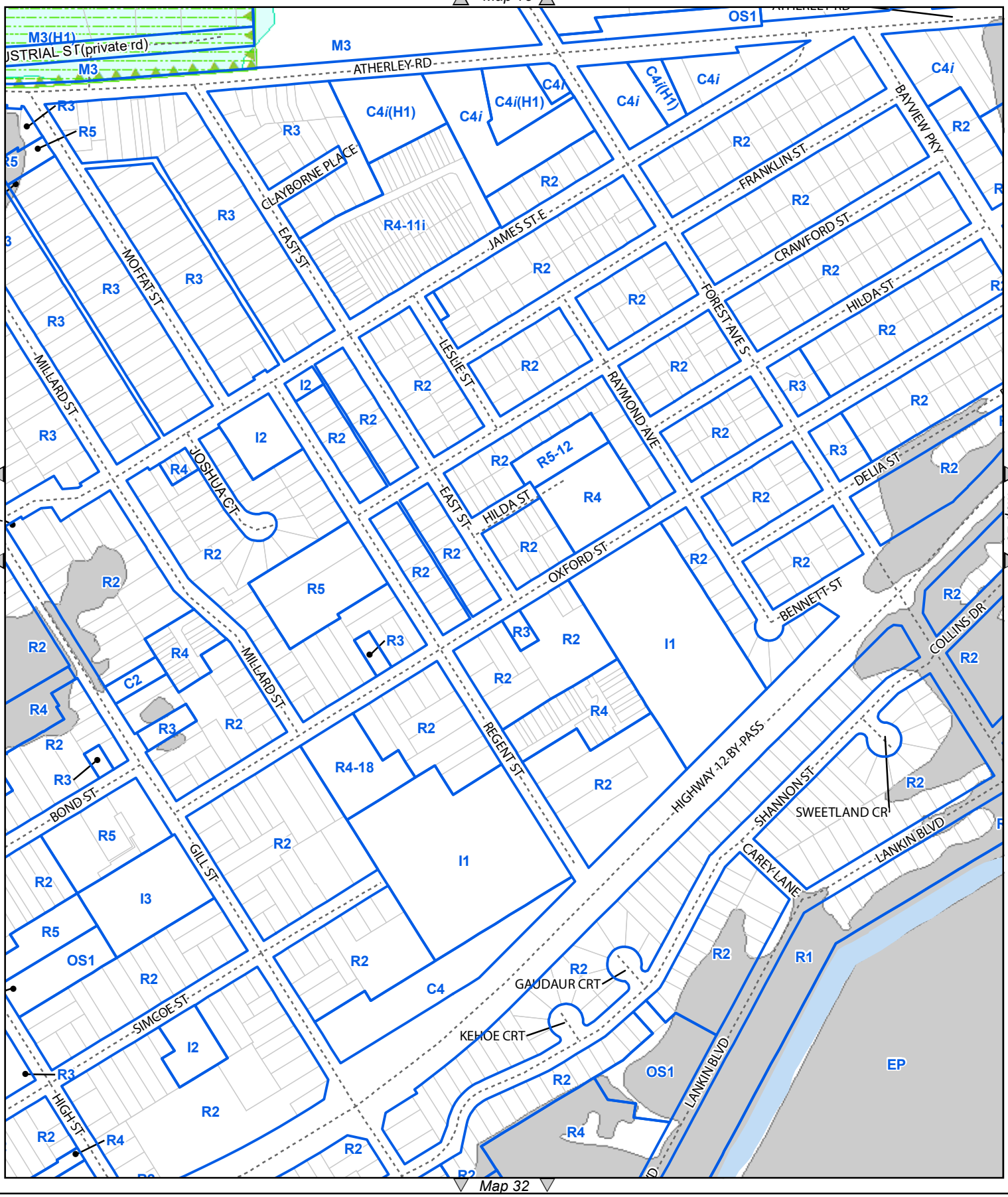

ORILLIA

Legend

- Road
- Municipal Boundary
- Zone Boundary
- Parcel
- Waterbody
- Flood Hazard One (FH1)
- Flood Hazard Two (FH2)
- Wellhead Protection Zone
- Intake Protection Zone 1
- Intake Protection Zone 2
- Shoreline Buffer Overlay Zone
- Waste Disposal Assessment Overlay Holding Zone
- Dougall Canal Overlay Zone
- Waterfront Redevelopment Area Overlay Zone

City of Orillia Zoning By-law 2014-44

Consolidation Date: June 1, 2024

0 25 50 100 Meters

Back to Key Map

Map 25 of 40

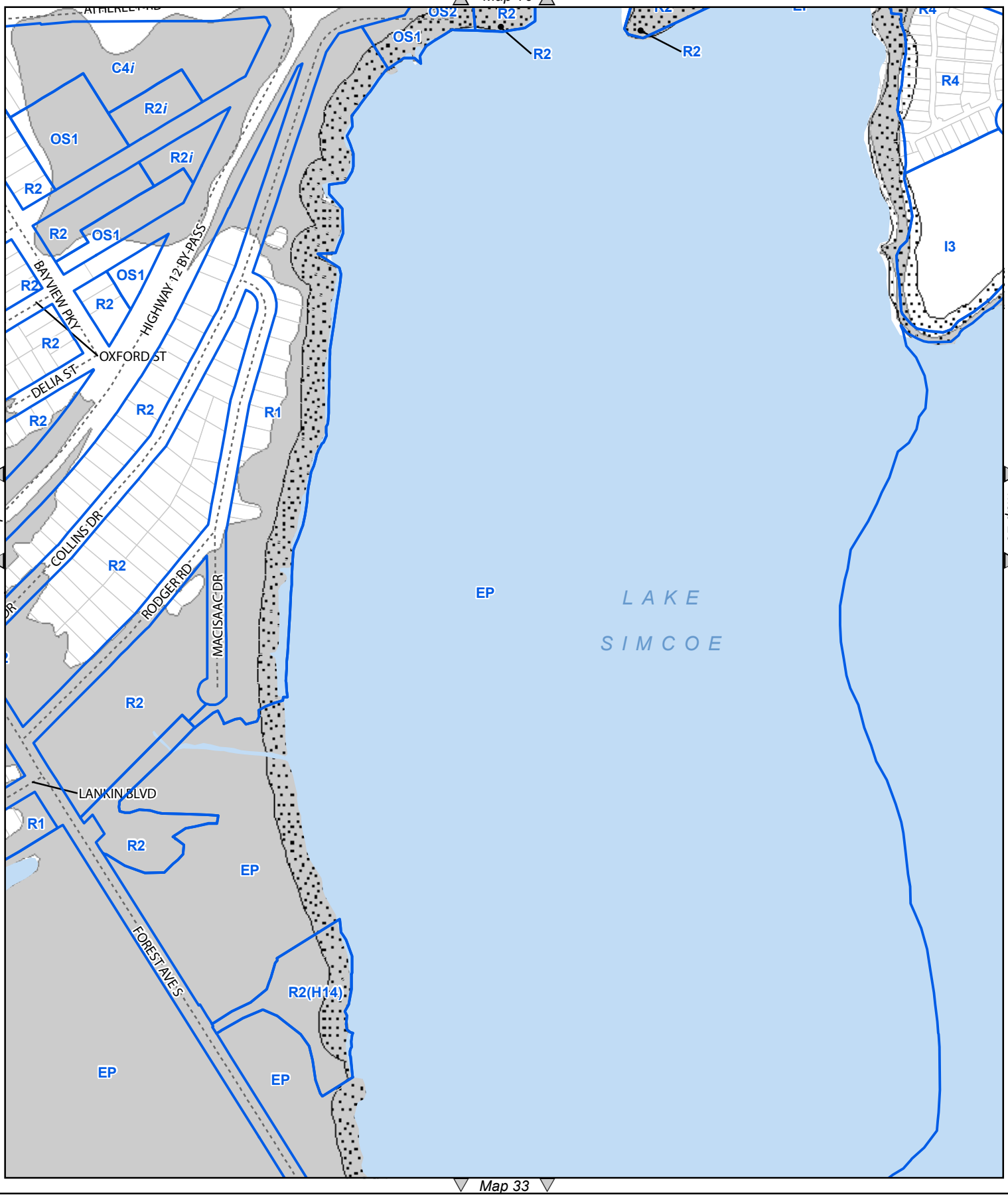

Legend

- Road
- Municipal Boundary
- Zone Boundary
- Parcel
- Waterbody
- Flood Hazard One (FH1)
- Flood Hazard Two (FH2)
- Wellhead Protection Zone
- Intake Protection Zone 1
- Intake Protection Zone 2
- Shoreline Buffer Overlay Zone
- Waste Disposal Assessment Overlay Holding Zone
- Dougall Canal Overlay Zone
- Waterfront Redevelopment Area Overlay Zone

City of Orillia Zoning By-law 2014-44

Consolidation Date: June 1, 2024

0 25 50 100 Meters

Back to Key Map

Map 26 of 40

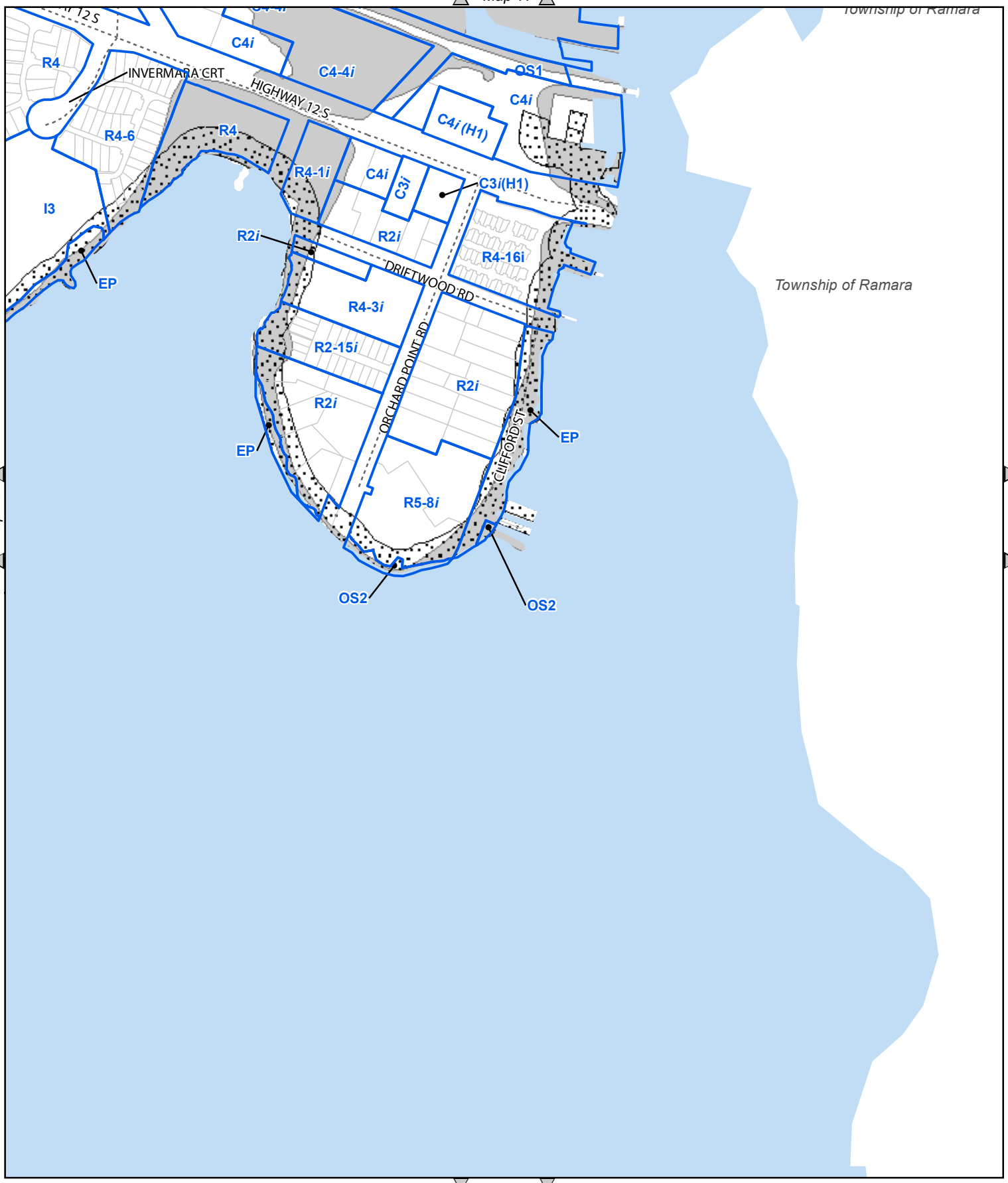

ORILLIA

Legend

- Road
- Municipal Boundary
- Zone Boundary
- Parcel
- Waterbody
- Flood Hazard One (FH1)
- Flood Hazard Two (FH2)
- Wellhead Protection Zone
- Intake Protection Zone 1
- Intake Protection Zone 2
- Shoreline Buffer Overlay Zone
- Waste Disposal Assessment Overlay Holding Zone
- Dougall Canal Overlay Zone
- Waterfront Redevelopment Area Overlay Zone

City of Orillia Zoning By-law 2014-44

Consolidation Date: June 1, 2024

0 25 50 100 Meters

Back to Key Map

Map 27 of 40

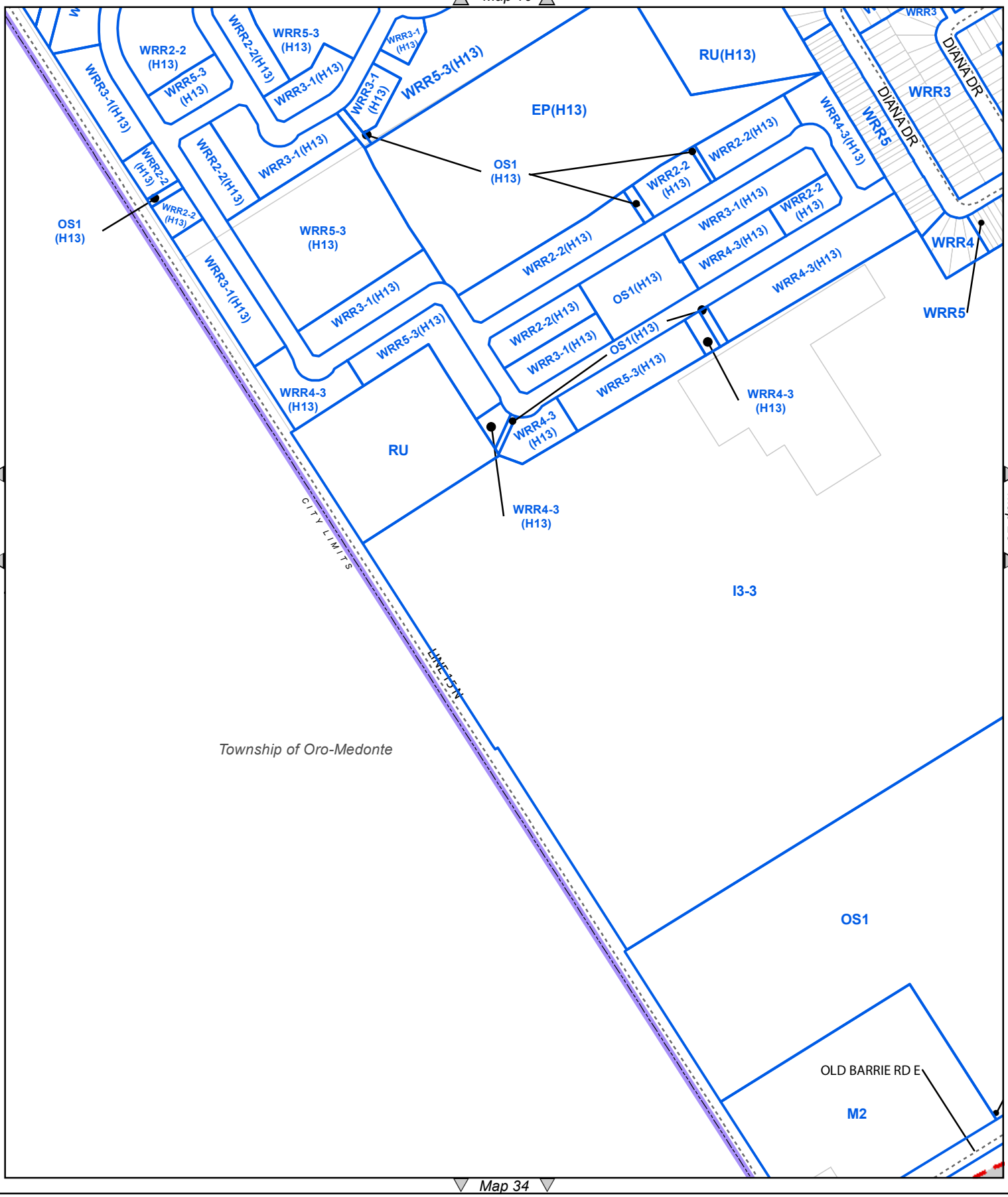

ORILLIA

Legend

- Road
- Municipal Boundary
- Zone Boundary
- Parcel
- Waterbody
- Flood Hazard One (FH1)
- Flood Hazard Two (FH2)
- Wellhead Protection Zone
- Intake Protection Zone 1
- Intake Protection Zone 2
- Shoreline Buffer Overlay Zone
- Waste Disposal Assessment Overlay Holding Zone
- Dougall Canal Overlay Zone
- Waterfront Redevelopment Area Overlay Zone

City of Orillia Zoning By-law 2014-44

Consolidation Date: June 1, 2024

0 25 50 100 Meters

Back to Key Map

Map 28 of 40

ORILLIA

Legend

- Road
- Municipal Boundary
- Zone Boundary
- Parcel
- Waterbody
- Flood Hazard One (FH1)
- Flood Hazard Two (FH2)
- Wellhead Protection Zone
- Intake Protection Zone 1
- Intake Protection Zone 2
- Shoreline Buffer Overlay Zone
- Waste Disposal Assessment Overlay Holding Zone
- Dougall Canal Overlay Zone
- Waterfront Redevelopment Area Overlay Zone

City of Orillia Zoning By-law 2014-44

Consolidation Date: June 1, 2024

0 25 50 100 Meters

Back to Key Map

Map 29 of 40

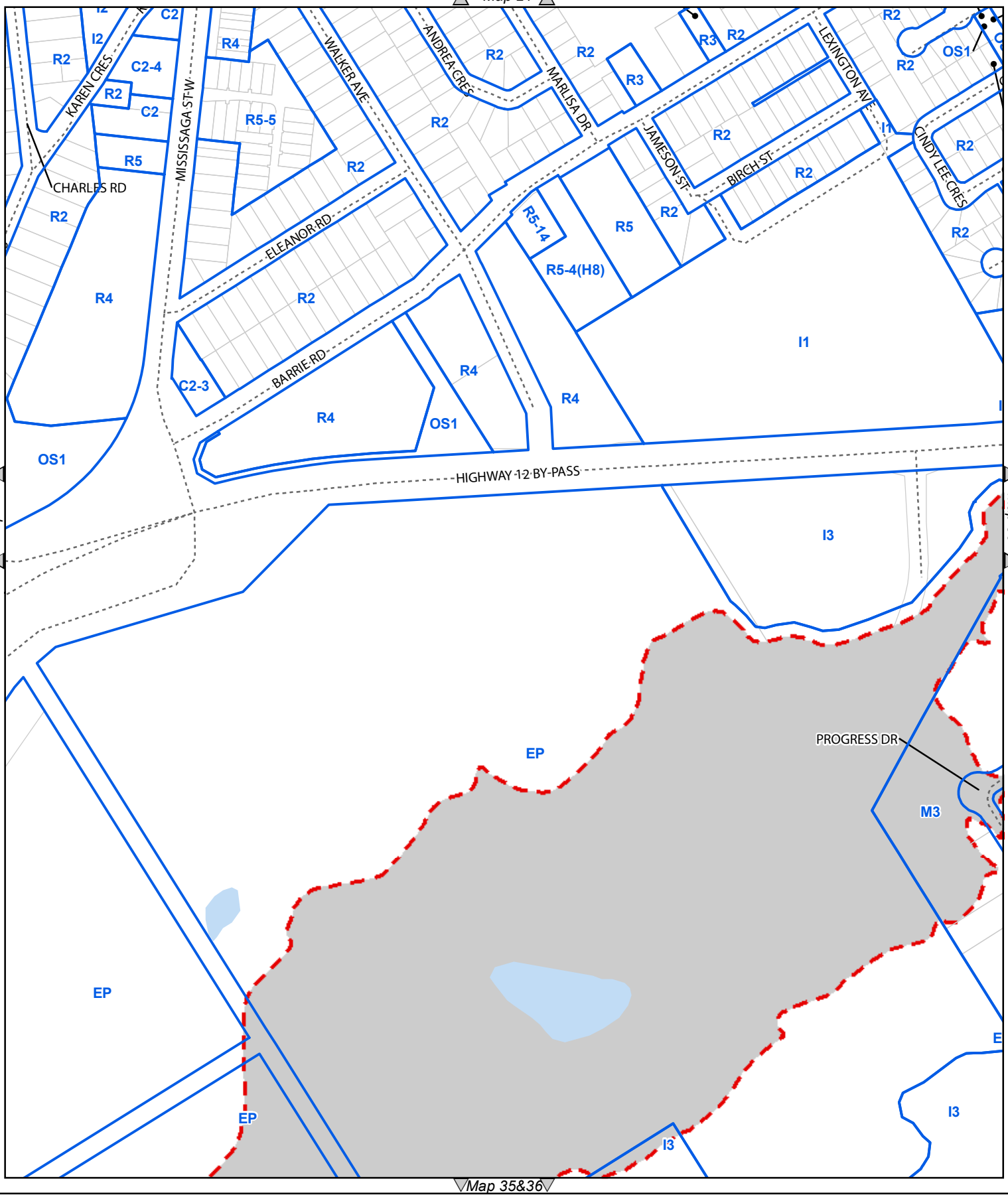

ORILLIA

Legend

- Road
- Municipal Boundary
- Zone Boundary
- Parcel
- Waterbody
- Flood Hazard One (FH1)
- Flood Hazard Two (FH2)
- Wellhead Protection Zone
- Intake Protection Zone 1
- Intake Protection Zone 2
- Shoreline Buffer Overlay Zone
- Waste Disposal Assessment Overlay Holding Zone
- Dougall Canal Overlay Zone
- Waterfront Redevelopment Area Overlay Zone

City of Orillia Zoning By-law 2014-44

Consolidation Date: June 1, 2024

0 25 50 100 Meters

Back to Key Map

Map 30 of 40

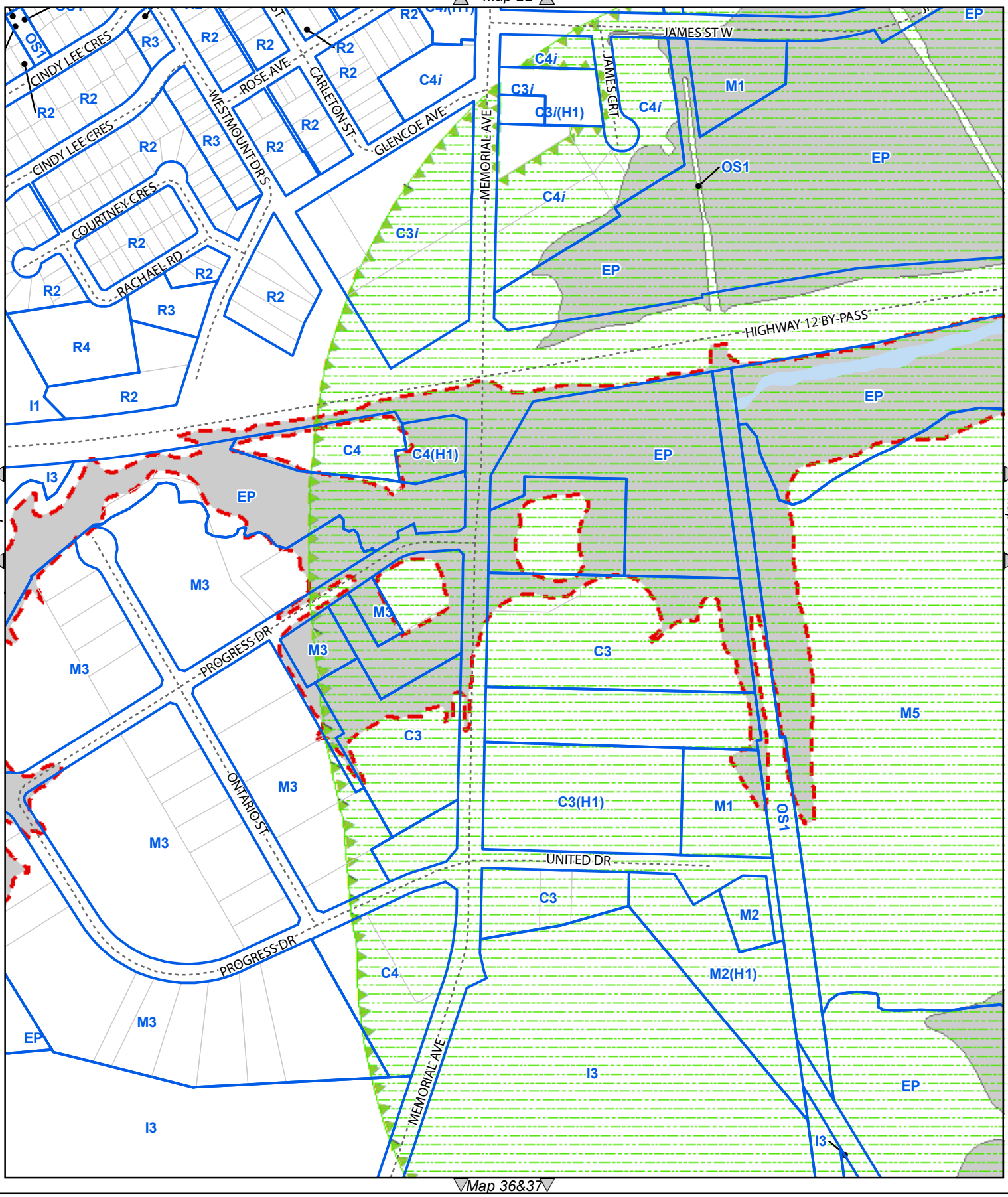

ORILLIA

Legend

- Road
- Municipal Boundary
- Zone Boundary
- Parcel
- Waterbody
- Flood Hazard One (FH1)
- Flood Hazard Two (FH2)
- Wellhead Protection Zone
- Intake Protection Zone 1
- Intake Protection Zone 2
- Shoreline Buffer Overlay Zone
- Waste Disposal Assessment Overlay Holding Zone
- Dougall Canal Overlay Zone
- Waterfront Redevelopment Area Overlay Zone

City of Orillia Zoning By-law 2014-44

Consolidation Date: June 1, 2024

0 25 50 100 Meters

Back to Key Map

Map 23

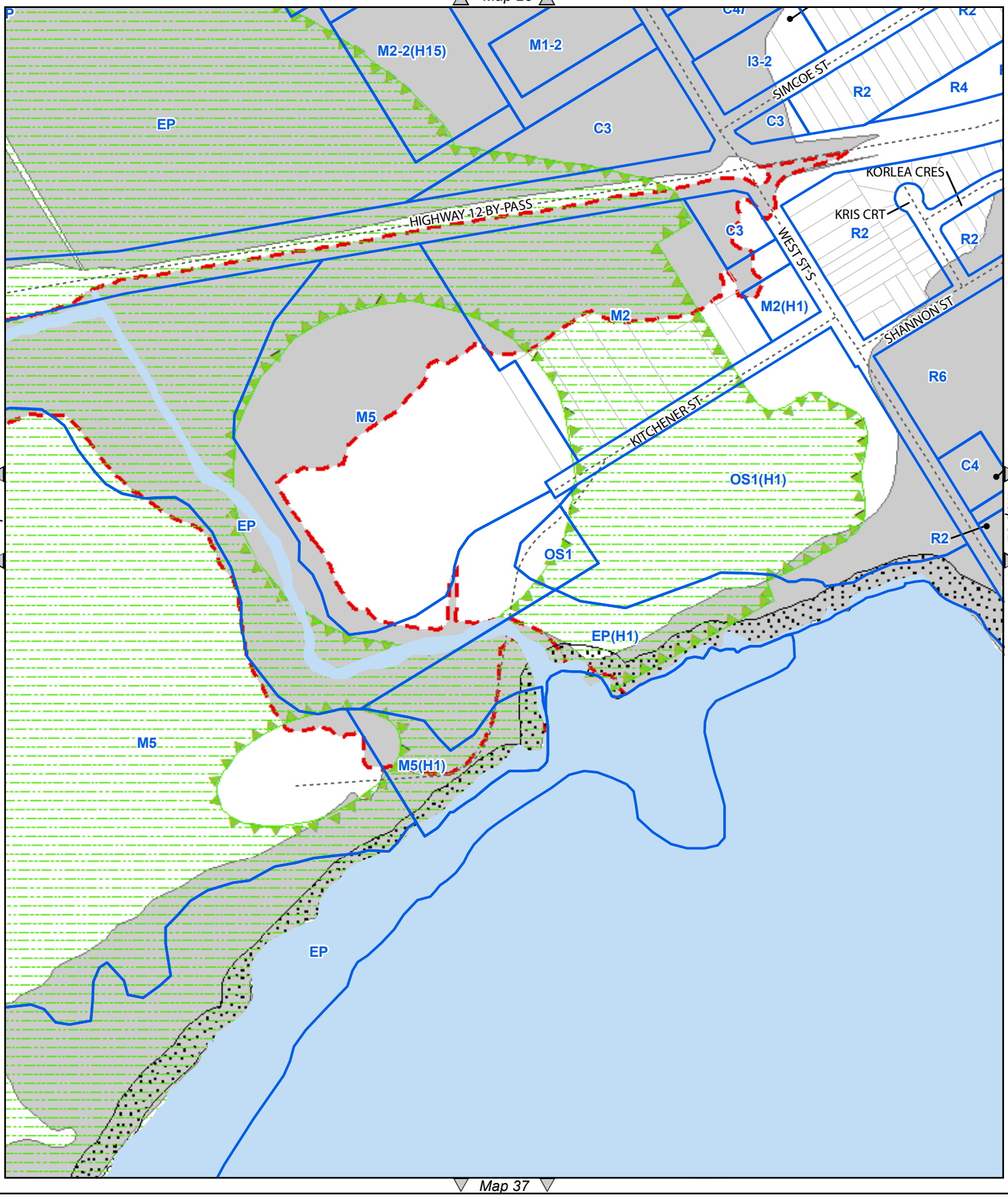

Map 30

Map 32

Map 37

Legend

- Road
- Municipal Boundary
- Zone Boundary
- Parcel
- Waterbody
- Flood Hazard One (FH1)
- Flood Hazard Two (FH2)
- Wellhead Protection Zone
- Intake Protection Zone 1
- Intake Protection Zone 2
- Shoreline Buffer Overlay Zone
- Waste Disposal Assessment Overlay Holding Zone
- Dougall Canal Overlay Zone
- Waterfront Redevelopment Area Overlay Zone

City of Orillia Zoning By-law 2014-44

Consolidation Date: June 1, 2024

0 25 50 100 Meters

Back to Key Map

Map 32 of 40

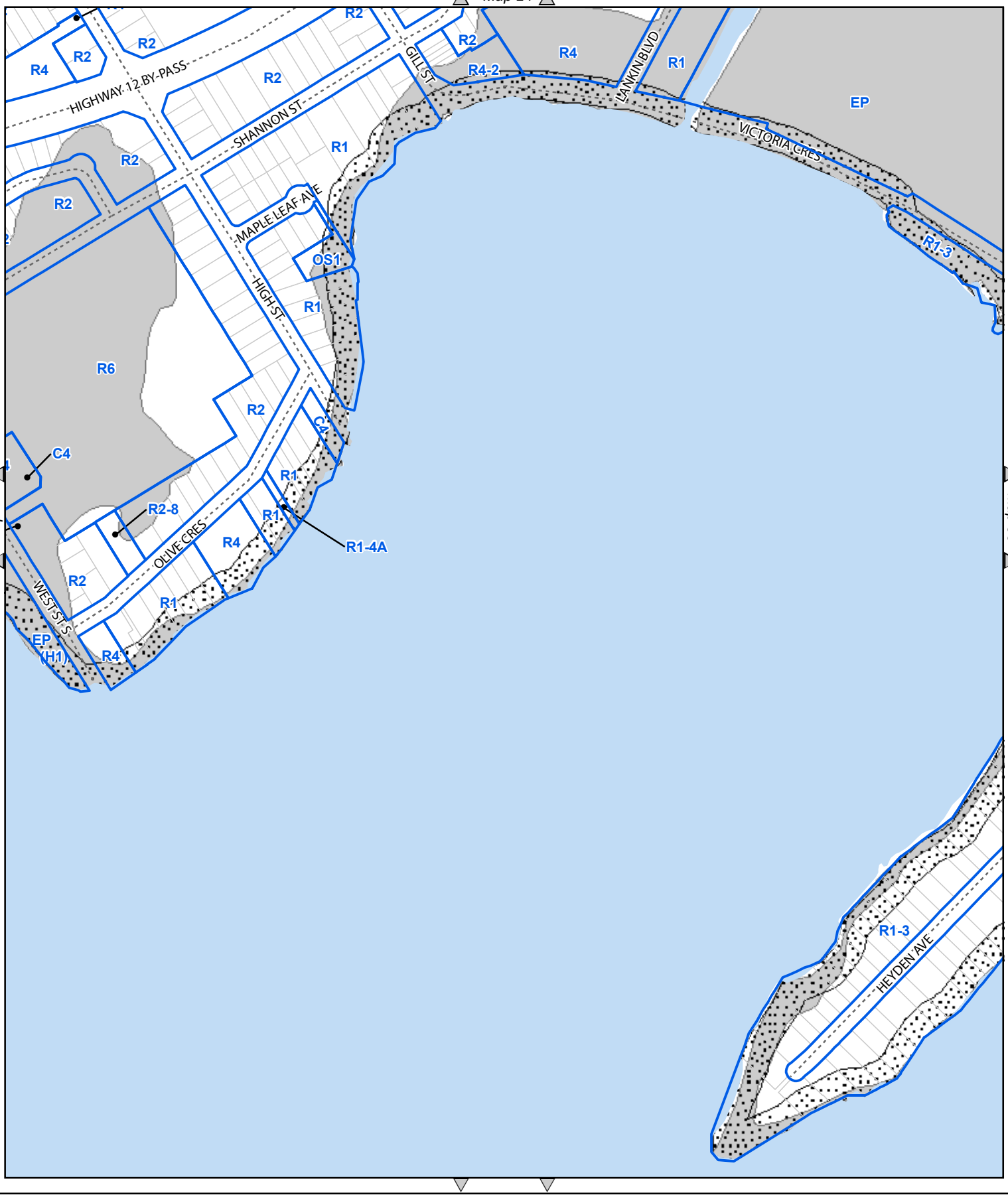

Legend

- Road
- Municipal Boundary
- Zone Boundary
- Parcel
- Waterbody
- Flood Hazard One (FH1)
- Flood Hazard Two (FH2)
- Wellhead Protection Zone
- Intake Protection Zone 1
- Intake Protection Zone 2
- Shoreline Buffer Overlay Zone
- Waste Disposal Assessment Overlay Holding Zone
- Dougall Canal Overlay Zone
- Waterfront Redevelopment Area Overlay Zone

City of Orillia Zoning By-law 2014-44

Consolidation Date: June 1, 2024

0 25 50 100 Meters

Back to Key Map

Map 33 of 40

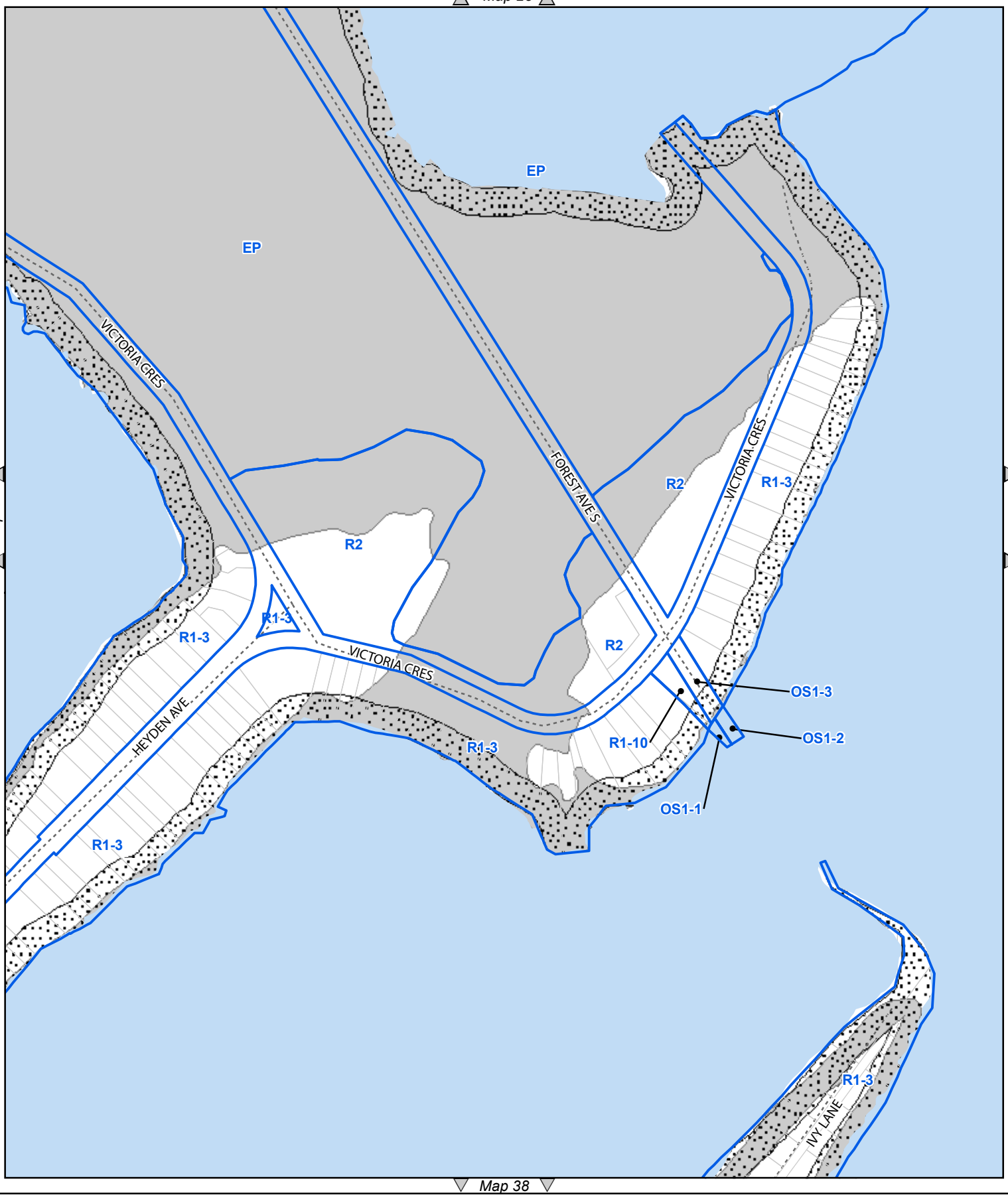

Legend

- Road
- Municipal Boundary
- Zone Boundary
- Parcel
- Waterbody
- Flood Hazard One (FH1)
- Flood Hazard Two (FH2)
- Wellhead Protection Zone
- Intake Protection Zone 1
- Intake Protection Zone 2
- Shoreline Buffer Overlay Zone
- Waste Disposal Assessment Overlay Holding Zone
- Dougall Canal Overlay Zone
- Waterfront Redevelopment Area Overlay Zone

City of Orillia Zoning By-law 2014-44

Consolidation Date: June 1, 2024

0 25 50 100 Meters

Back to Key Map

Map 34 of 40

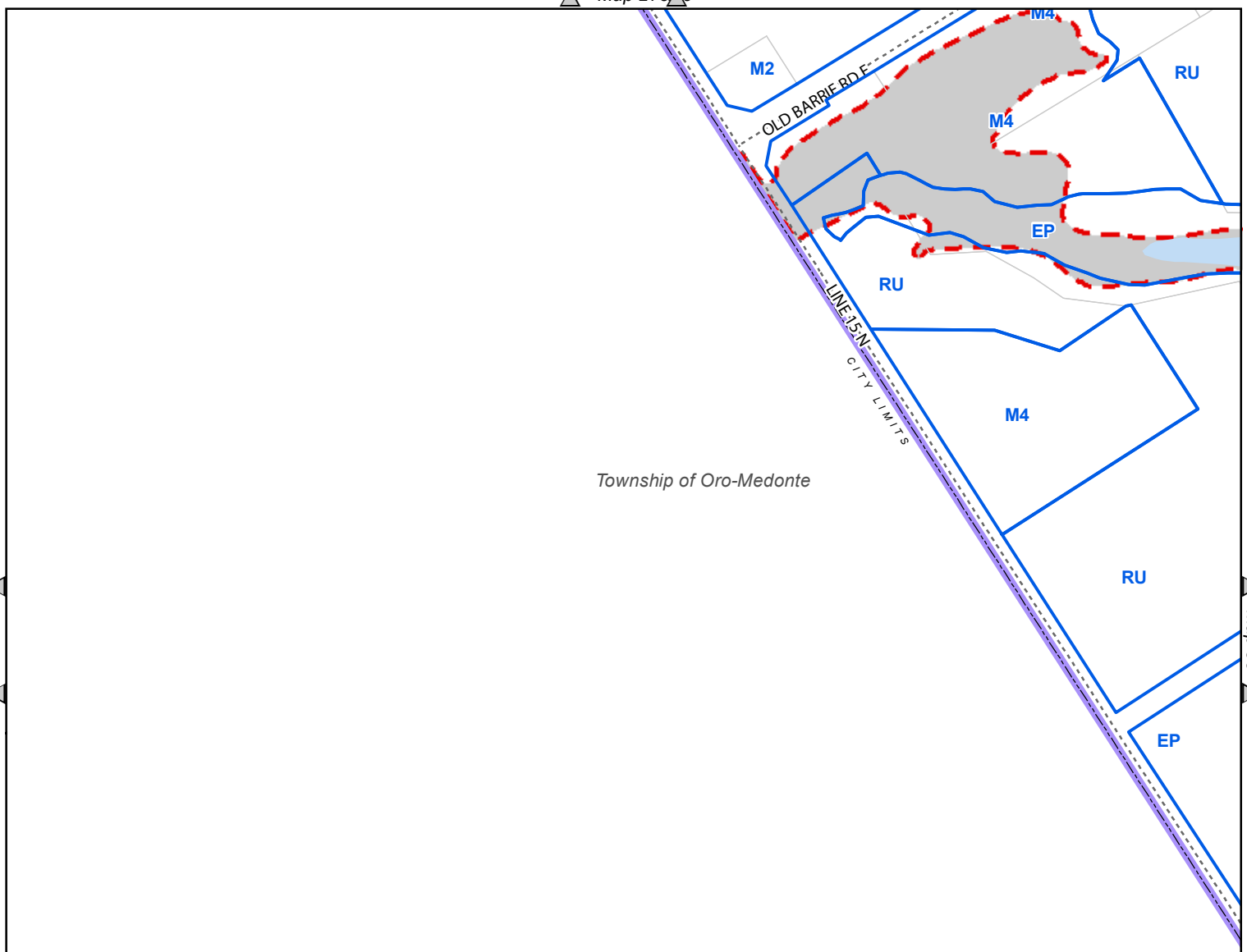

Legend

- Road
- Municipal Boundary
- Zone Boundary
- Parcel
- Waterbody
- Flood Hazard One (FH1)
- Flood Hazard Two (FH2)
- Wellhead Protection Zone
- Intake Protection Zone 1
- Intake Protection Zone 2
- Shoreline Buffer Overlay Zone
- Waste Disposal Assessment Overlay Holding Zone
- Dougall Canal Overlay Zone
- Waterfront Redevelopment Area Overlay Zone

City of Orillia Zoning By-law 2014-44

Consolidation Date: June 1, 2024

0 25 50 100 Meters

Back to Key Map

Map 35 of 40

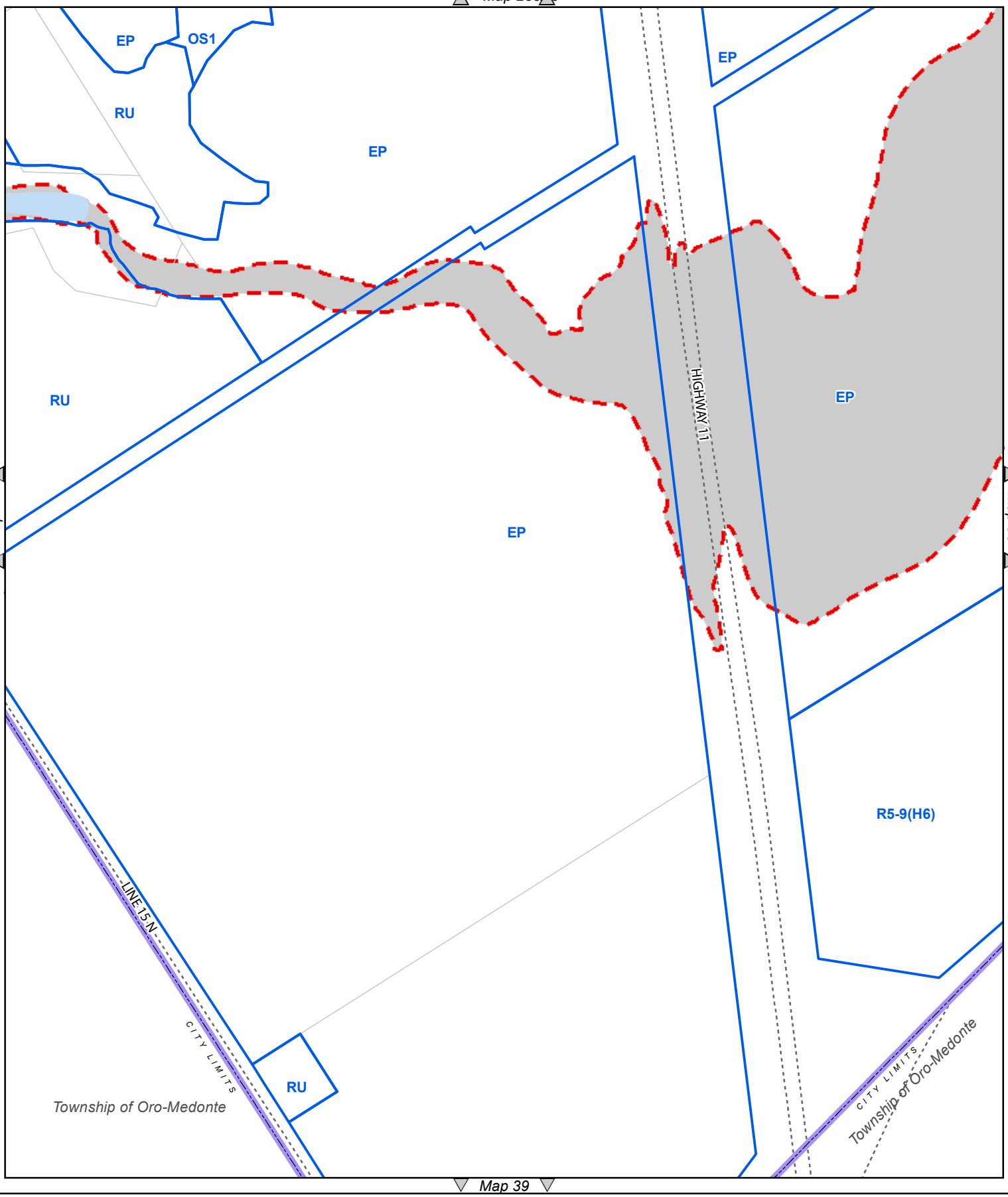

Legend

- Road
- Municipal Boundary
- Zone Boundary
- Parcel
- Waterbody
- Flood Hazard One (FH1)
- Flood Hazard Two (FH2)
- Wellhead Protection Zone
- Intake Protection Zone 1
- Intake Protection Zone 2
- Shoreline Buffer Overlay Zone
- Waste Disposal Assessment Overlay Holding Zone
- Dougall Canal Overlay Zone
- Waterfront Redevelopment Area Overlay Zone

City of Orillia Zoning By-law 2014-44

Consolidation Date: June 1, 2024

0 25 50 100 Meters

Back to Key Map

Map 36 of 40

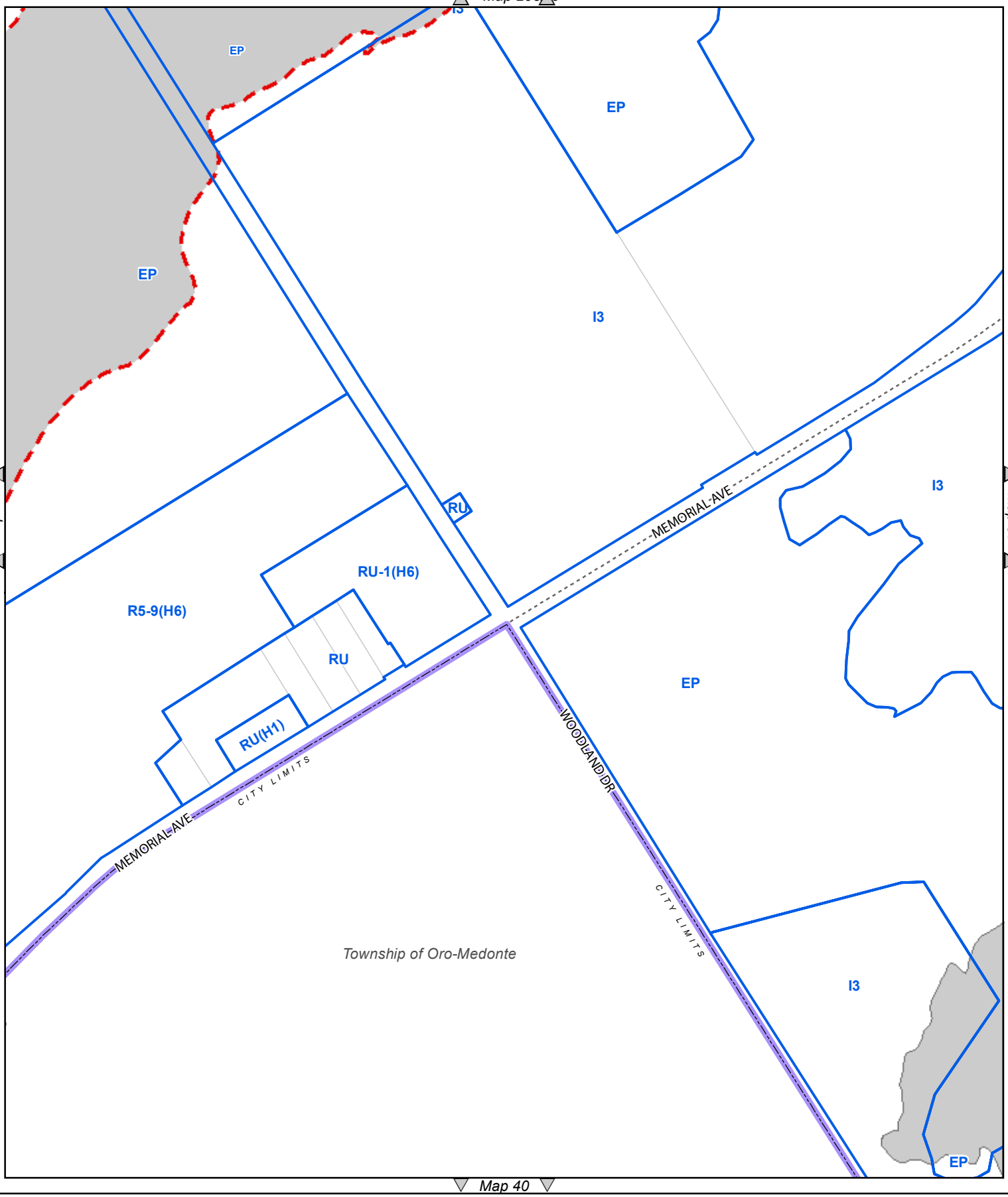

Legend

- Road
- Municipal Boundary
- Zone Boundary
- Parcel
- Waterbody
- Flood Hazard One (FH1)
- Flood Hazard Two (FH2)
- Wellhead Protection Zone
- Intake Protection Zone 1
- Intake Protection Zone 2
- Shoreline Buffer Overlay Zone
- Waste Disposal Assessment Overlay Holding Zone
- Dougall Canal Overlay Zone
- Waterfront Redevelopment Area Overlay Zone

City of Orillia Zoning By-law 2014-44

Consolidation Date: June 1, 2024

0 25 50 100 Meters

Back to Key Map

Map 37 of 40

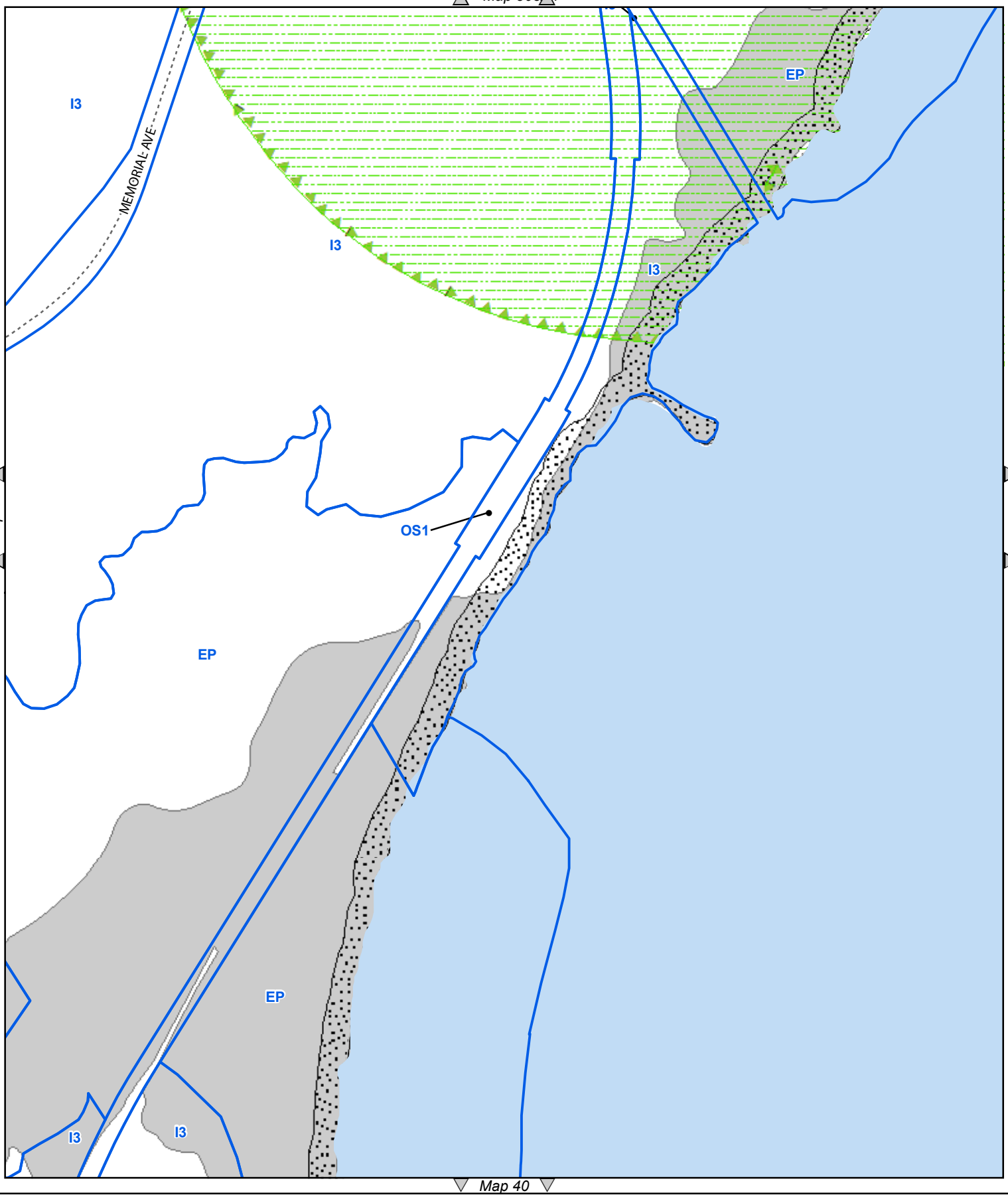

Legend

- Road
- Municipal Boundary
- Zone Boundary
- Parcel
- Waterbody
- Flood Hazard One (FH1)
- Flood Hazard Two (FH2)
- Wellhead Protection Zone
- Intake Protection Zone 1
- Intake Protection Zone 2
- Shoreline Buffer Overlay Zone
- Waste Disposal Assessment Overlay Holding Zone
- Dougall Canal Overlay Zone
- Waterfront Redevelopment Area Overlay Zone

City of Orillia Zoning By-law 2014-44

Consolidation Date: June 1, 2024

0 25 50 100 Meters

Back to Key Map

Map 38 of 40

Map 33

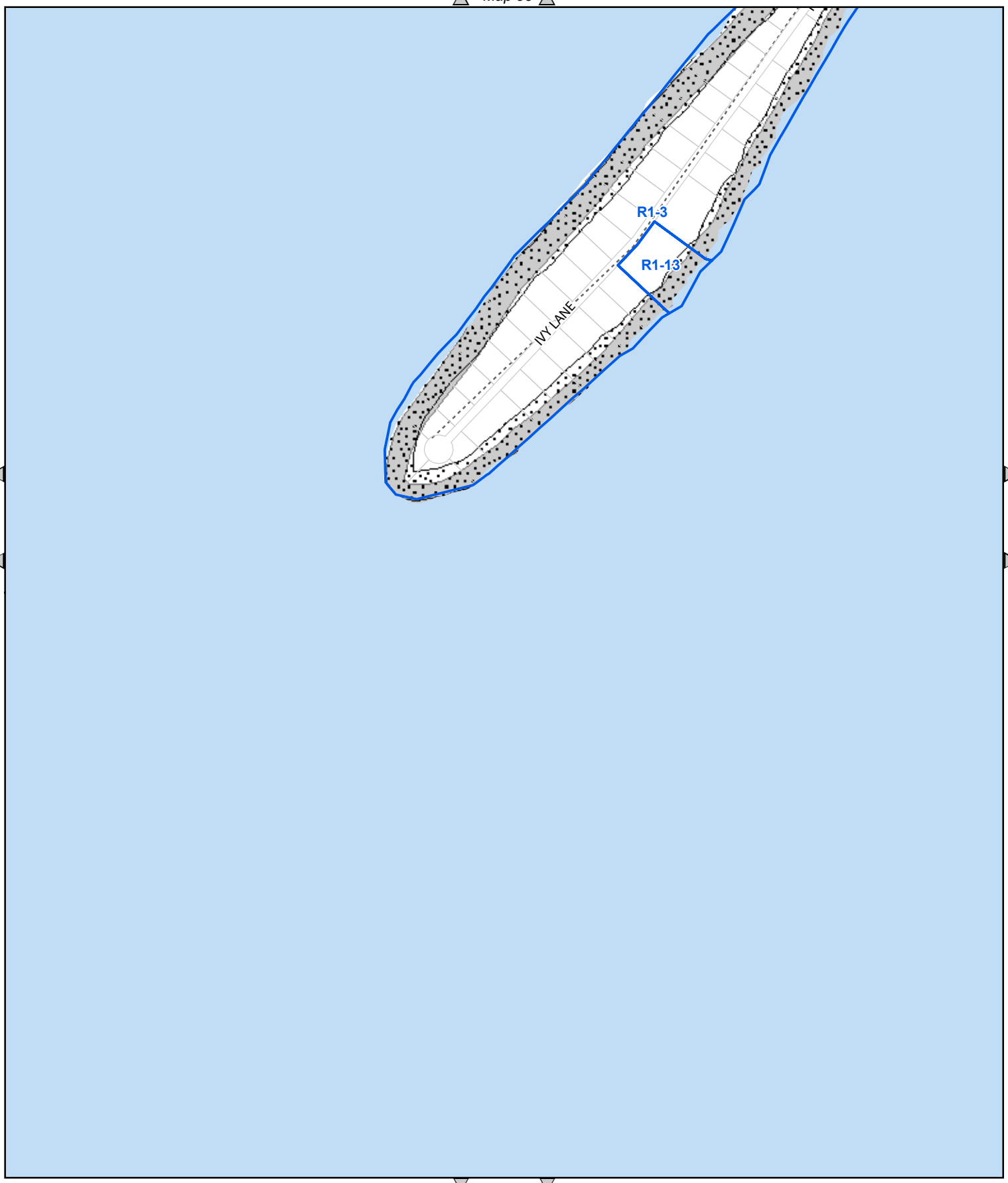

Legend

- Road
- Municipal Boundary
- Zone Boundary
- Parcel
- Waterbody
- Flood Hazard One (FH1)
- Flood Hazard Two (FH2)
- Wellhead Protection Zone
- Intake Protection Zone 1
- Intake Protection Zone 2
- Shoreline Buffer Overlay Zone
- Waste Disposal Assessment Overlay Holding Zone
- Dougall Canal Overlay Zone
- Waterfront Redevelopment Area Overlay Zone

City of Orillia Zoning By-law 2014-44

Consolidation Date: June 1, 2024

0 25 50 100 Meters

Back to Key Map

Map 39 of 40

Map 35

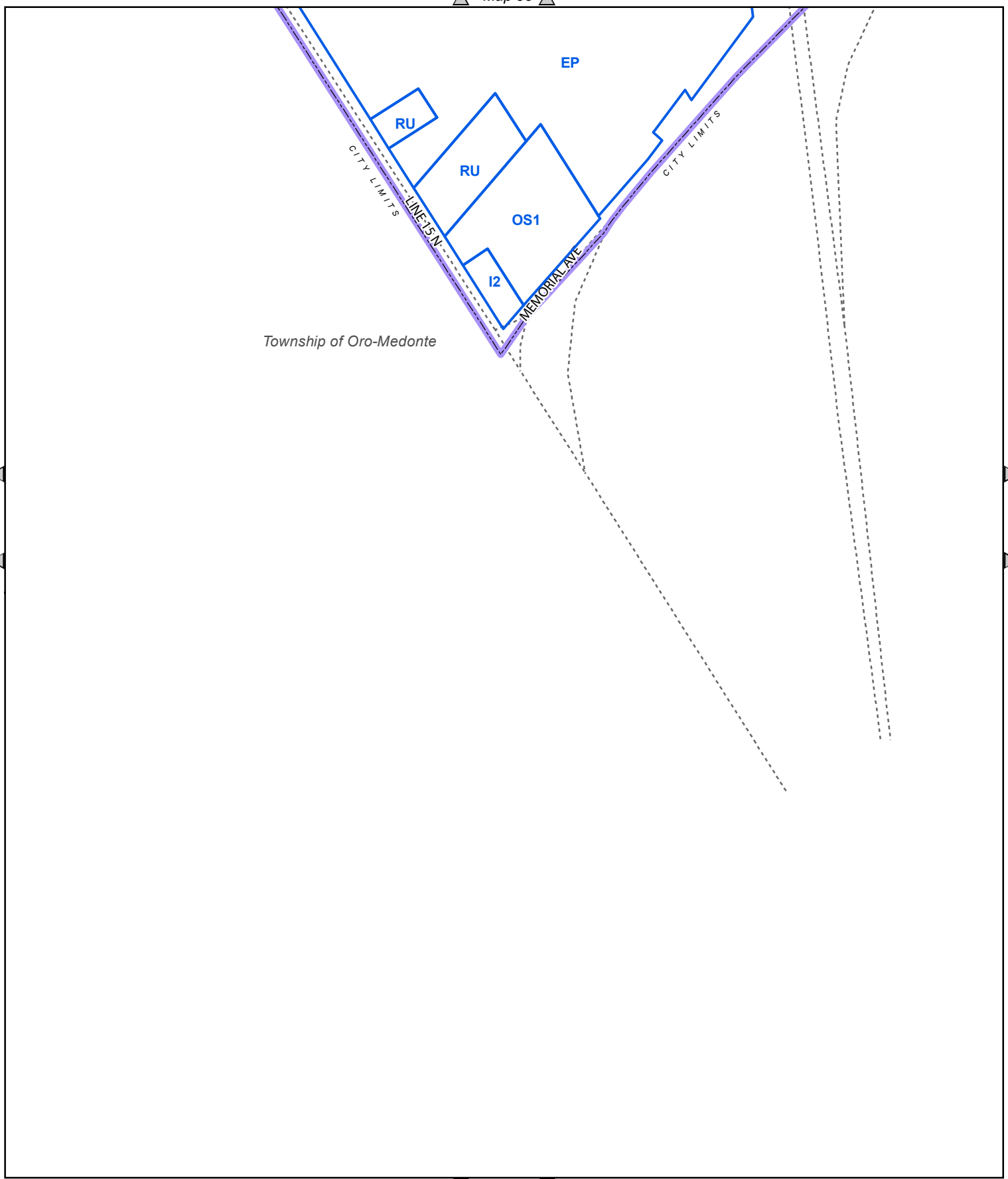

Legend

- Road
- Municipal Boundary
- Zone Boundary
- Parcel
- Waterbody
- Flood Hazard One (FH1)
- Flood Hazard Two (FH2)
- Wellhead Protection Zone
- Intake Protection Zone 1
- Intake Protection Zone 2
- Shoreline Buffer Overlay Zone
- Waste Disposal Assessment Overlay Holding Zone
- Dougall Canal Overlay Zone
- Waterfront Redevelopment Area Overlay Zone

City of Orillia Zoning By-law 2014-44

Consolidation Date: June 1, 2024

0 25 50 100 Meters

Back to Key Map
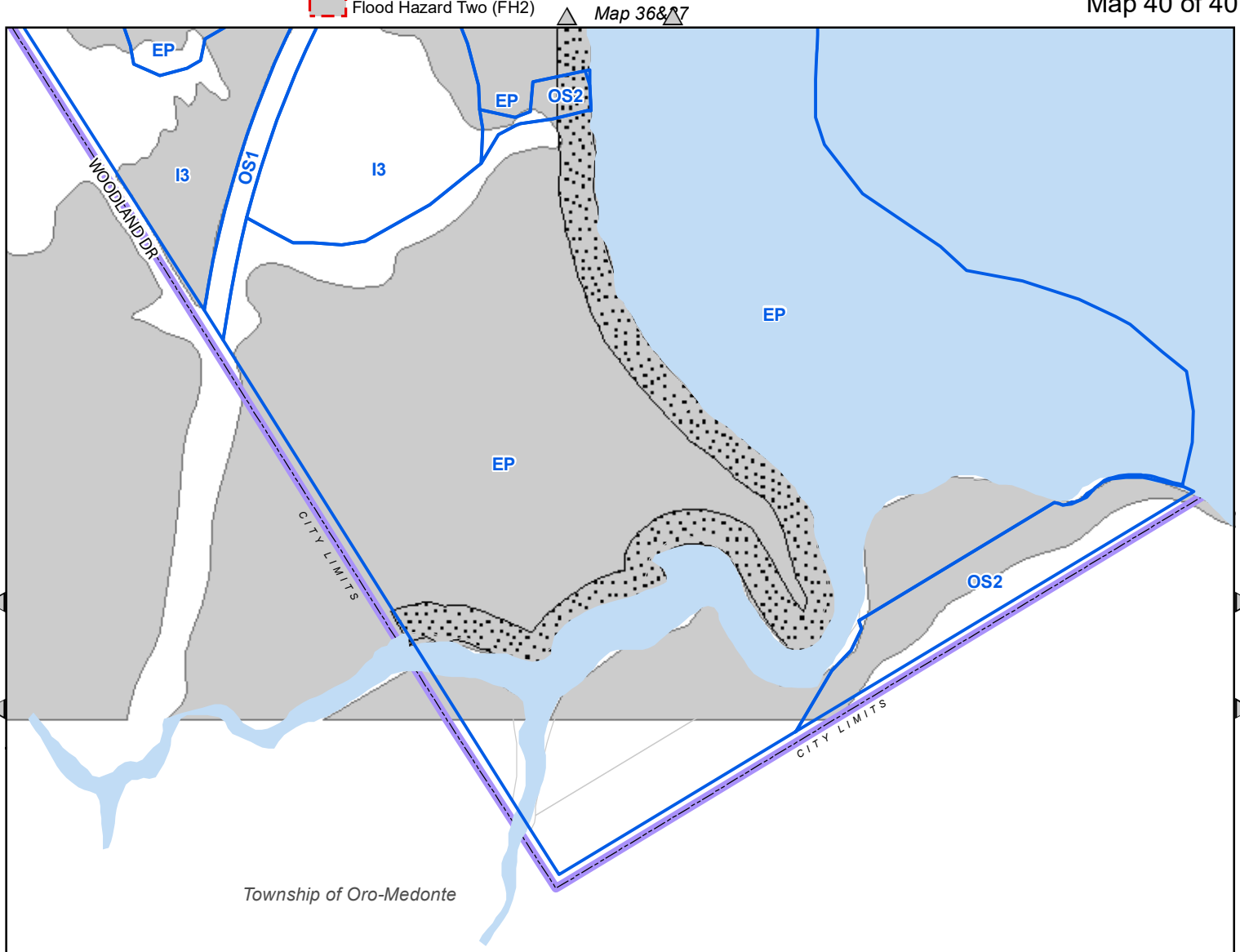
Map 40 of 40